


The uniqueness of GEO

GEO's mission is to build the **Global Earth Observation System of Systems (GEOSS)** to provide global information as a basis for sound decision-making.


GEO is an information technology enabler!

How does GEO work?

open data



community



analysis

agreements



The right way: Building institutions for sustainability

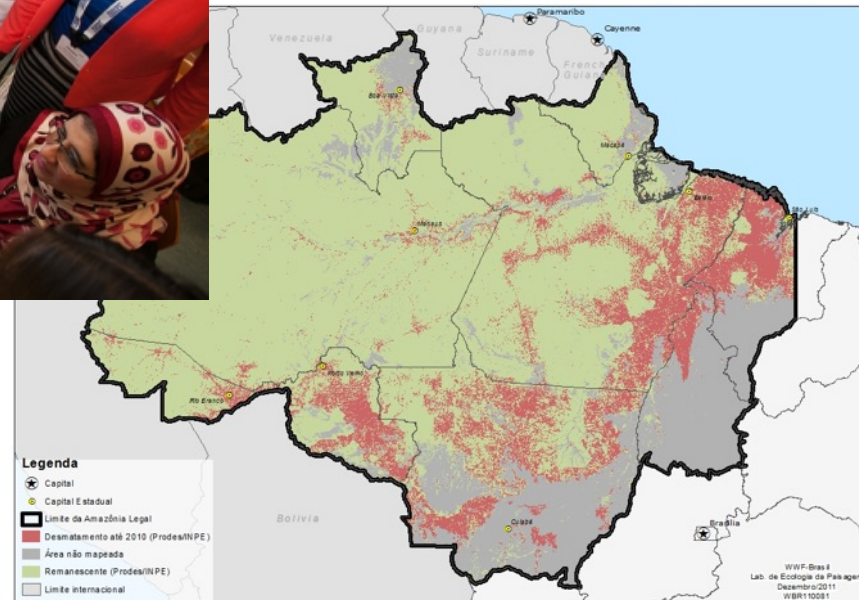
Trust is the key!

Earth obs data



socially robust results

co-design & co-production



The digital economy effect




The Global South will only use EO information which is free at the point of access. **Who will pay for it?**

What the global EO community needs

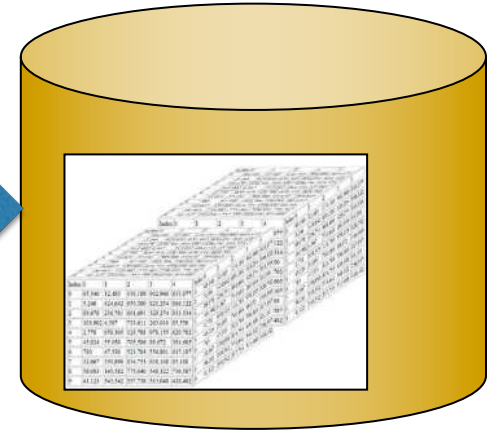
Empowered global experts



Reusable, shared knowledge




Cloud architectures



APIs



APIs



In-situ observations

Multi-satellite data

