



UNITED  
NATIONS

EP

UNEP(DEPI)/MED WG.408/Inf.17



UNITED NATIONS  
ENVIRONMENT PROGRAMME  
MEDITERRANEAN ACTION PLAN

16 March 2015  
Original: English

---

Twelfth Meeting of Focal Points for Specially Protected Areas

Athens, Greece, 25-29 May 2015

**Agenda item 10: Marine and Coastal Protected Areas, including in the open seas and deep seas**

**10.2. Regional Working Programme for the Coastal and Marine Protected Areas in the Mediterranean Sea including the High Seas**

**10.2.1. Activities for the identification and creation of SPAMIs in the open seas, including the deep seas**

**Alboran Sea: Status of open seas fisheries**

For environmental and economy reasons, this document is printed in a limited number and will not be distributed at the meeting. Delegates are kindly requested to bring their copies to meetings and not to request additional copies.

RAC/SPA - Tunis, 2015

Note:

The designations employed and the presentation of the material in this document do not imply the expression of any opinion whatsoever on the part of RAC/SPA and UNEP concerning the legal status of any State, Territory, city or area, or of its authorities, or concerning the delimitation of their frontiers or boundaries.

© 2015 United Nations Environment Programme / Mediterranean Action Plan (UNEP/MAP)  
Regional Activity Centre for Specially Protected Areas (RAC/SPA)  
Boulevard du Leader Yasser Arafat  
B.P. 337 - 1080 Tunis Cedex - Tunisia  
E-mail: [car-asp@rac-spa.org](mailto:car-asp@rac-spa.org)

The original version of this document was prepared for the Regional Activity Centre for Specially Protected Areas (RAC/SPA) by: José Carlos BAEZ BARRIONUEVO, RAC/SPA Consultant.

## Table of Contents

### Summary

1. Introduction: open sea from Alboran Sea .....	4
1.1. Oceanographic context .....	9
1.2. Regional Fisheries Management Organization: General Fisheries Commission for the Mediterranean (GFCM), and International Commission for the Conservation of Atlantic Tunas (ICCAT).....	10
2. Review of species distribution and population dynamics of fish in the priority area open sea, with particular emphasis on target areas for fisheries and reproductive zones.....	14
2.1. Population dynamics of non-tuna fish in the priority area open sea of the Alboran Sea	15
2.2. Population dynamics of tuna and associate fishes in the priority area open sea from Alboran Sea .....	23
3. Fisheries activities conducted within open sea of the Alboran Sea.....	31
3.1. Driftnets (redes a la deriva, filet maillant dérivant) .....	31
3.2. Purse Seiners (cerqueros, sardiniers).....	32
4. Longliners ( <i>palangeros, palangriers</i> ) .....	34
4.1. Trawlers (arrastreros de fondo, chalutiers).....	39
5. Assessing the impact of incidental catch of sensitive species within the area, with particular emphasis on marine turtles and elasmobranchs .....	42
5.1. By-catch of sea turtle in the Alboran Sea (northern part) .....	42
5.2. By-catch of Elasmobranchs from Alboran Sea (northern part).....	45
6. Geographical trend of the probability of capture of sea turtle and elasmobranch from spatial distribution of fishing activities .....	54
6.1. Statistical procedure .....	54
6.2. Results .....	57
7. Conclusions and perspectives.....	59
7.1. Assessing the development of fishing activities within the area in the future .....	59

**Acronyms list:**

<b>AO:</b>	Arctic Oscillation
<b>BPUE:</b>	Bycatch per unit effort
<b>CPUE:</b>	Catch per unit effort
<b>COPEMED project:</b>	Co-ordination to Support Fisheries Management in the Western and Central Mediterranean
<b>EAG:</b>	Eastern Alboran Gyre
<b>EEC:</b>	European Economic Community
<b>FAO:</b>	Food and Agriculture Organization of the United Nations
<b>GIS:</b>	Geographic information system
<b>GFCM:</b>	General Fisheries Commission for the Mediterranean.
<b>GSA:</b>	Geographical-sub areas
<b>ICCAT:</b>	International Commission for the Conservation of Atlantic Tunas
<b>LLALB:</b>	drifting surface longline targeting albacore
<b>LLJAP:</b>	surface longliners targeting bluefin tuna
<b>LLHB:</b>	traditional drifting surface longliners targeting swordfish
<b>NAO:</b>	North Atlantic Oscillation
<b>RFMO:</b>	Regional Fisheries Management Organization
<b>US:</b>	Union States of America
<b>WAG:</b>	Western Alboran Gyre

## Summary

---

The Alboran Sea extends from the Strait of Gibraltar to an adopted line running from Cabo de Gata (Almeria, Spain) to the Cape of Oran (Algeria). Our study region includes 26 important harbours (Spain= 15; Morocco= 8; Algeria= 3). There are two important features that characterize the open sea fisheries from Alboran Sea. On the one hand, there is a marked socioeconomic gradient between Spain (within the European Union) and Morocco and Algeria (two least-developed countries). On the other hand, the Alboran Sea is an important area globally for marine traffic as it provides an important corridor that connects the Mediterranean Sea with the Atlantic Ocean which is crossed by 25% of global maritime traffic. Therefore, the bigger boats of greater gross tonnage could break the fishing gear or collide with slower fishing boats during fishing operations. Thus, the fishing grounds from open sea in the Alboran Sea are away from the main shipping lanes, and are closer to the coast than in other areas.

The Atlantic Ocean waters entering the Alboran Sea through the Strait of Gibraltar are richer in nutrients than the surface Mediterranean water. For this reason, the plankton productivity levels are highest around the Bay of Malaga, coinciding with the flow of the Western Alboran Gyre (WAG). The plankton productivity peaks occur during spring, summer and autumn, and coinciding with spawning season of European anchovy (*Engraulis encrasicolus*), and sardine (*Sardina pilchardus*). Thus, in the north of the Alboran Sea there are important areas for the spawning of many of fish species near to the coast. Other important reproductive zones are the submarine canyons of the Alboran Sea for demersal fish. The origin of the submarine canyons is related with ancient fluvial erosion processes.

The most important targetted non-tuna species, in weight from open sea are: blue whiting (*Micromesistius poutassou*), horse mackerel (*Trachurus trachurus*), chub mackerel (*Scomber japonicus*), silver scabbardfish (*Lepidopus caudatus*), and Atlantic pomfret (*Brama brama*). Regarding tunas fisheries in open sea from South Alboran Sea the mainly target species are: bluefin tuna (*Thunnus thynnus*), little tunny (*Euthynnus alletteratus*), skipjack tuna (*Katsuwonus pelamis*), plain bonito (*Orcynopsis unicolor*), Atlantic bonito (*Sarda sarda*), bullet tuna (*Auxis rochei*), and swordfish (*Xiphias gladius*). On the other hand, the most important target-tuna and associated fish, in weight for open sea from North Alboran Sea are: bullet tuna (*Auxis rochei*), Atlantic bonito (*Sarda sarda*), swordfish (*Xiphias gladius*), and little tunny (*Euthynnus alletteratus*).

A gradual decline in catches over time in the landing for the major species can be observed; but there is an oscillation trend, in the case of horse mackerel, that shows temporal autocorrelation. Thus, we observed two different peaks, and a decline trend. The Spectral Analysis results indicate that a periodical cycle exists (twelve years periodicity). On the other hand, in the case of chub mackerel we observed temporal autocorrelation.

The sardine abundance trend is positively correlated with the winter North Atlantic Oscillation index (from October to December of previous year) ( $r= 0.375$ ;  $p= 0.049$ ). The North Atlantic Oscillation (NAO) is a dominant pattern of coupled ocean-climate variability in the North Atlantic and Mediterranean basin. We observed a gradual increasing in catches over time; for the landing of little tunny, since 1985 to 2012. Moreover, we found a negative correlation between the landing of bullet tuna from North Alboran Sea and Arctic Oscillation (AO) ( $r= -0.38$ ;  $p= 0.046$ ).

The fishing gears, operating within open sea from Alboran Sea, in the last ten years are: Driftnets (redes a la deriva, filet maillant dérivant), Longliners (palangeros, palangriers): surface

longline and bottom longline, Purse Seiners (cerqueros, sardiniers), and Trawlers (arrastreros de fondo, chalutiers).

The endangered loggerhead turtle (*Caretta caretta*) is the most common sea turtle species in the Mediterranean Sea, where it utilizes nesting beaches which are mainly in Eastern basin. Annually, hundreds of juvenile loggerhead turtles, born on the beaches of both the North Atlantic and eastern Mediterranean, are concentrated around the feeding grounds in the western Mediterranean, mainly in waters around the Balearic Islands. In this context, many loggerhead turtles examples are stranded along the southern Iberian Peninsula coast on their way to their feeding grounds or while returning to their natal regions. Due to the spatial overlap in fishing activity and loggerhead turtle distribution, there are tens of thousands of loggerhead turtle bycatches each year. The incidental capture of sea turtle is more frequent in the summer. Based on the testimony of the fishermen interviewed, it appears that surface long-lines interact most frequently with marine turtles, followed by coastal trawlers, purse seiners, and trammel nets. Sea turtles captured by the purse seiners can be released without damage because they do not get tangled up in the net. The incidental capture of sea turtles is rare on trawlers.

The bycatch (or incidental capture) per Unit Effort values in open sea from Alboran Sea are low in comparison to other Mediterranean areas (for example Balearic Sea). However, the by-catch rate of loggerhead turtle by driftnets in the Alboran Sea (0.21–0.78 N/haul) was much higher than that reported for the Italian driftnet fleet (0.04–0.05 N/haul), probably due to a much higher turtle density in Alboran waters linked to the strategic role of this sea in the Atlantic/Mediterranean exchanges.

The landing of sharks, in surface longline, was 34.3% in weight of total catches sampled in the Alboran Sea, which represented the highest shark incidental catches for the Mediterranean Sea. This high shark incidental catches from Alboran Sea, could be probably related to their location (Alboran Sea), i.e. an important migratory channel, adjacent to the Atlantic Ocean. The higher incidence of sharks in the Alboran Sea could also be due to the higher trophic potential of the western Mediterranean compared to the eastern part. Higher shark catches were observed in the swordfish longline fishery, where a nominal CPUE value reached 3.8 sharks/1000 hooks in the Alboran Sea.

From the Alboran Sea, the most important sharks caught in number were blue shark (*Prionace glauca*), and shortfin mako (*Isurus oxyrinchus*). Regarding to the pelagic Batoidea, the unique species reported is the common pelagic stingray (*Pteroplatytrygon violacea*), a bycatches of surface longline. The common pelagic sting ray is the major fish capture in the surface longline from Alboran Sea. Thus, the BPUE of common pelagic stingray is 28.1 stingray per 1000 hooks versus the CPUE of target species 8.42 swordfish per 1000 hooks. We observed a gradual increasing in catches over time; for the landing of tope shark, since 1985 to 2012. Moreover, we found a negative correlation between the landing of tope shark from North Alboran Sea and North Arctic Oscillation ( $r = -0.385$ ;  $p = 0.043$ ). We found a positive correlation between the landing of blue shark from North Alboran Sea and winter Arctic Oscillation Index (between October and November previous year) ( $r = 0.57$ ;  $p = 0.043$ ).

The main gears bycatches demersal elasmobranchs from Alboran Sea are the trawlers and bottom longline. From Alboran Sea the most important demersal elasmobranch caught in number were: gulper shark (*Centrophorus granulosus*), small-spotted catshark (*Scyliorhinus canicula*), and *Raja* spp., that are bycatches of trawlers targeted rose shrimp (*Parapenaeus longirostris*) and great red shrimp (*Aristaeopsis edwardsiana*).

We found a negative correlation between the landing of *Raja* spp. from North Alboran Sea and North Arctic Oscillation ( $r = -0.435$ ;  $p = 0.021$ ).

The major problem with of the present data available is to difference between costal fisheries (i.e. small-scale fisheries) and open sea fisheries. On the other hand, the data available from Algeria and Morocco are global (i.e. it are not disaggregated per species) and scarces. Thus it is very difficult analyzed the temporal trend and fisheries profit. In this context, we did not found any paper about bycatch of the fleet from Algeria, or trawlers and longliners vessels from Morocco. For the whole open sea from Alboran Sea is necessary improving the data about CPUE, fisheries profit and bycatch per species.

## 1. Introduction: open sea from Alboran Sea

The open sea, in contraposition to neritic region, is the marine region outside to continental shore, which including the slope, and the water column (from pelagic area to deep sea area), and bottom ocean platform. This marine region presents a high diversity of habitats (i.e. pelagic, bathyal or abyssal habitats).

The Alboran Sea is the westernmost portion of the Mediterranean, lying between Spain, Morocco and Algeria. The Alboran Sea extends from the Strait of Gibraltar to an adopted line running from Cabo de Gata (Almeria, Spain) to the Cape of Oran (Algeria). Our study region lies approximately between 35°–37° N and 0°–4° W, which includes the important harbours (see **figure 1**):

- **Spain** (listed from west to east) (**figure 2**): Tarifa, Algeciras, La Linea, Ceuta (located in northern Africa), Estepona, Marbella, Fuengirola, Málaga, Caleta de Vélez, Motril, Adra, Roquetas de Mar, Almería, Carboneras (out of Alboran Sea *sensu stricto*) and Garrucha (out of Alboran Sea *sensu stricto*). Tarifa harbour is excluded because the fishing-ground of these vessels mainly are outside Alboran area, moreover, the fish vessels from this port are mainly artisanal vessels.
- **Morocco** (listed from west to east) (**figure 3**): Tanger<sup>1,2</sup>, M'diq, Stehat<sup>3</sup>, Jebha<sup>4</sup>, Cala Iris, Al Hoceïma<sup>5</sup>, Beni Ansar (Nador), and Ras El Ma (or Ras Kebdana).
- **Algeria** (listed from west to east) (**figure 4**): Ghazaouet (Tlemecen)<sup>6</sup>, Bouzed jar (Ain Timouchent)<sup>7</sup> and Oran.

<sup>1</sup> The fishing-ground of vessels from Tanger port is mainly are outside Alboran area.

<sup>2</sup> It is possible view a short film of this port in the link: <http://www.youtube.com/watch?v=ZsVKYLz7zxk> (titled: *The Port of Tangier - 26th July, 2010*).

<sup>3</sup> The fish vessels from this port are mainly artisanal vessels.

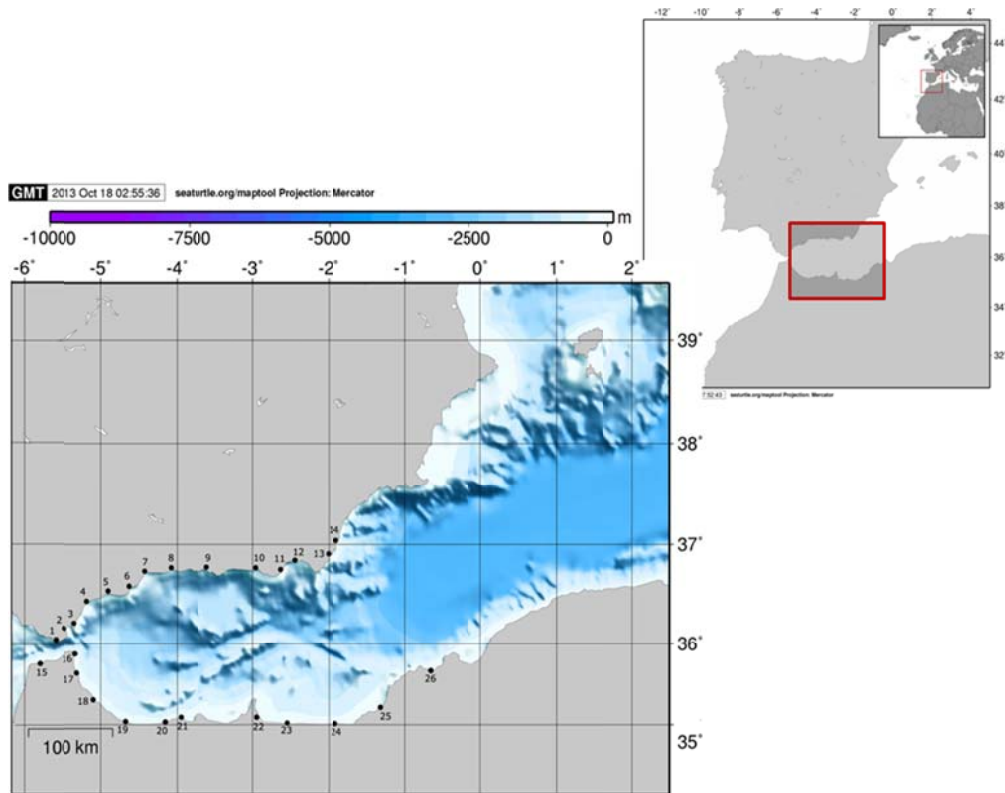
<sup>4</sup> The fish vessels from this port are mainly artisanal vessels.

<sup>5</sup> It is possible view a short film of this port in the link: <http://www.youtube.com/watch?v=Ewt1yTXrn2U> (titled: *port de pêche al hoceïma 2012*).

<sup>6</sup> It is possible view a short film of this port in the link: <http://www.youtube.com/watch?v=CNjZyPoRMRI> (titled: *Port de GHAZAOUET (Algérie)*).

<sup>7</sup> It is possible view a short film of this port in the link: <http://www.youtube.com/watch?v=n9730S1o1uE> (*le port de bouzedjar Ain Temouchent Algérie*).





**Figure 1.** Map of Alboran sea. The most important landing ports, for the fishery vessels from Alboran Sea in the fishing-ground of open sea, are showed: (1) Tarifa, (2) Algeciras, (3) La Linea, (4) Estepona, (5) Marbella, (6) Fuengirola, (7) Málaga, (8) Caleta de Vélez, (9) Motril, (10) Adra, (11) Roquetas de Mar, (12) Almería, (13) Carboneras (out of Alboran sea in *sensu stricto*), (14) Garrucha (out of Alboran sea in *sensu stricto*), (15) Tanger, (16) Ceuta, (17) M'diq, (18) Stehat, (19) Jebha, (20) Cala Iris, (21) Al Hoceïma, (22) Beni Ansar (Nador), (23) Ras El Ma, (24) Ghazaouet (Tlemecen), (25) Bouzed jar (Ain Timouchent), and (26) Oran.

**A**



**B**



**Figure 2.** Some typical Spanish fishing ports. A) Algeciras; B) Carboneras. Images done by author.

**A**



**B**



**Figure 3.** A) Port of Jebha (font: [http://commons.wikimedia.org/wiki/File:Port\\_de\\_P%C3%A4che\\_de\\_Jebha\\_Province\\_de\\_Chefchaouen\\_Maroc.jpg](http://commons.wikimedia.org/wiki/File:Port_de_P%C3%A4che_de_Jebha_Province_de_Chefchaouen_Maroc.jpg)); B) Port of Ras El Ma (font: [http://www.lesexpertsdumaroc-pro.com/eductour\\_roadshow/zoom\\_img\\_etr.php?img=etr40\\_img9.jpg](http://www.lesexpertsdumaroc-pro.com/eductour_roadshow/zoom_img_etr.php?img=etr40_img9.jpg)).



**Figure 4.** Images of the port of Ghazaouet (Tlemecen) (font: <http://ports.com/algeria/port-of-ghazaouet/photos/>).

There is a marked socioeconomic gradient between Spain (within the European Union) and Morocco and Algeria (two least-developed countries). Spain is the ninth country in the world in the export of fish products, as well as being a major importer (FAO, 2012). However, Morocco is the major fisheries producer in Africa (FAO, 2012). Fisheries and aquaculture in Africa provide more than 7% of the work force engaged in the primary sector of fish production in the world (FAO, 2012). This provides an indication of the socio-economic importance of this activity in the three countries around the Alboran Sea. According to the FAO (2012) report, the countries that should improve their data collection and reporting systems are found mainly in Africa.

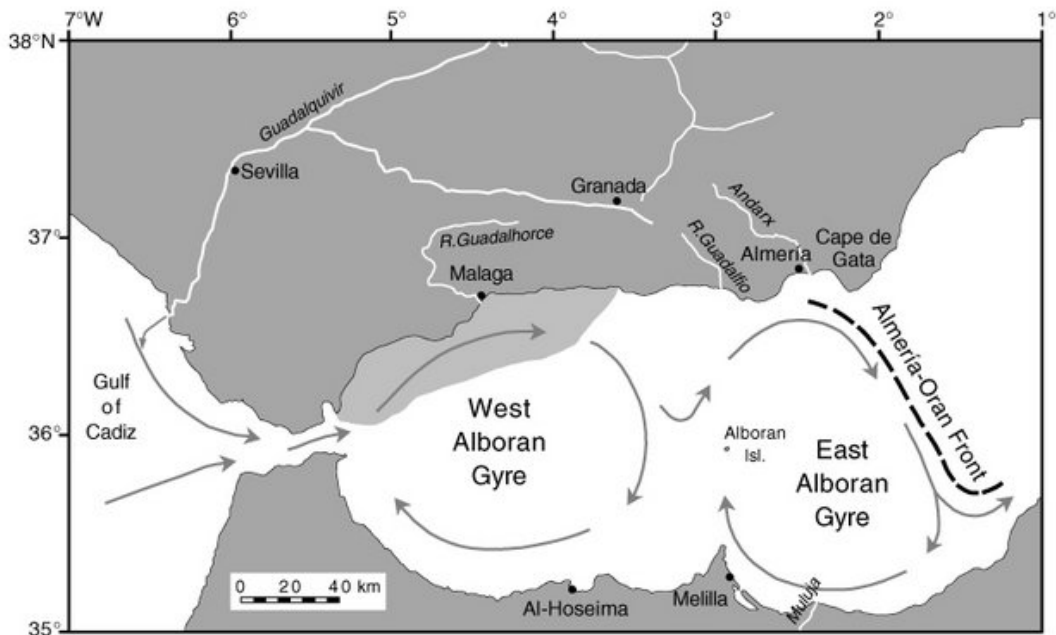
The Alboran Sea is an important area globally for marine traffic as it provides an important corridor that connects the Mediterranean Sea with the Atlantic Ocean which is crossed by 25% of global maritime traffic, which corresponds to approximately 90,000 vessels per year (Robles et al., 2007). Independent of the problems of ocean pollution spills or accidents at sea (e.g. the "Sea Spirit" in 1990 in Moroccan waters), this feature characterizes the fishing activity in the open sea areas from the Alboran Sea. Therefore, the bigger boats of greater gross tonnage could break the fishing gear or collide with slower fishing boats during fishing operations (Baez et al., 2009). Thus, the fishing grounds from open sea in the Alboran Sea are away from the main shipping lanes, and are closer to the coast than in other areas.

### **1.1. Oceanographic context**

From an oceanographic point of view the Mediterranean is a peculiar sea, because important oceanic events occur on a small scale (Rodríguez, 1982). In this context, the Alboran Sea is the frontier with the Atlantic Ocean. Here, the less saline surface Atlantic waters entering the Mediterranean, and deep, more saline, Mediterranean waters leaving the Mediterranean converge. The Alboran Sea basin is considered as a channel, bordered to the north by Spain and to the south by Morocco and is a water mixture transition zone between the Atlantic and Mediterranean waters (Parrilla & Kinder, 1987). The Atlantic Current in the Alboran Sea traces two anticyclonic gyres where surface waters accumulate (i.e. Alboran gyre) (**figure 5**). The surface current brings water from the Atlantic Ocean and it is that which is pushed towards the shore, and due to the shape of the shoreline, this current carries out two anticyclonic gyres (i.e. clockwise as viewed from above in the northern hemisphere), which together are termed the Alboran Gyre: The Western Alboran Gyre and the Eastern Alboran Gyre (WAG, EAG) (**figure 5**). As a result, the surface water of the Alboran Sea exhibits a lower salinity than Mediterranean water, mixing as it progresses eastwards with the higher salinity Mediterranean water. The Atlantic current surrounds and feeds the two anticyclonic gyres: the WAG and the EAG. Approximately two thirds of the Atlantic Ocean water entering the Strait of Gibraltar participates in the kinetic energy and flow of the Alboran Gyre (Parrilla & Kinder, 1987; Hogan, 2011).

The circulation exhibits considerable variability, characterized by the stability of the WAG, mainly in the summer months, and the instability of the EAG (Bás, 2002). This general circulation pattern creates a strong frontal system known as the Alboran Sea front. Many authors have reported an Alboran-specific upwelling process (Sarhan et al., 2000) which coincides approximately with the northern boundary of the Atlantic current and which is evidenced by strong thermal, haline and trophic north-south gradients. Moreover, the oceanography of the Alboran Sea responds to changes in the anticyclone of the Azores, as described by Parrilla and Kinder (1987). Sea Surface Temperature from Alboran Sea is a complex variable that is also influenced by factors other than downwelling and upwelling water masses. However, the annual average value of SST shows a low deviation in the Alboran Sea.

The Alboran basin presents the peculiar shape of a funnel, surrounded by a rugged coastline, with high peaks near to the sea, where it snow accumulates during the winter season, for example, Mulhacen and Veleta peaks (over 3.000 meters high from the southern Iberian Peninsula), Tidirhin and Akra (over 2.100 m from Rif Mountains, Morocco), and Tell Atlas (over 1.500 m, Algeria). Thus, the accumulated snow is an important fresh-water reservoir. This snow melting down in spring-summer of the following year, with the consequent increase in runoff of freshwater the sea and a consequent lessening of sea surface salinity and density and blocking of the local upwelling of colder water. This phenomenon could have an important effect on the marine productivity and larval growth (Báez et al., 2013a).

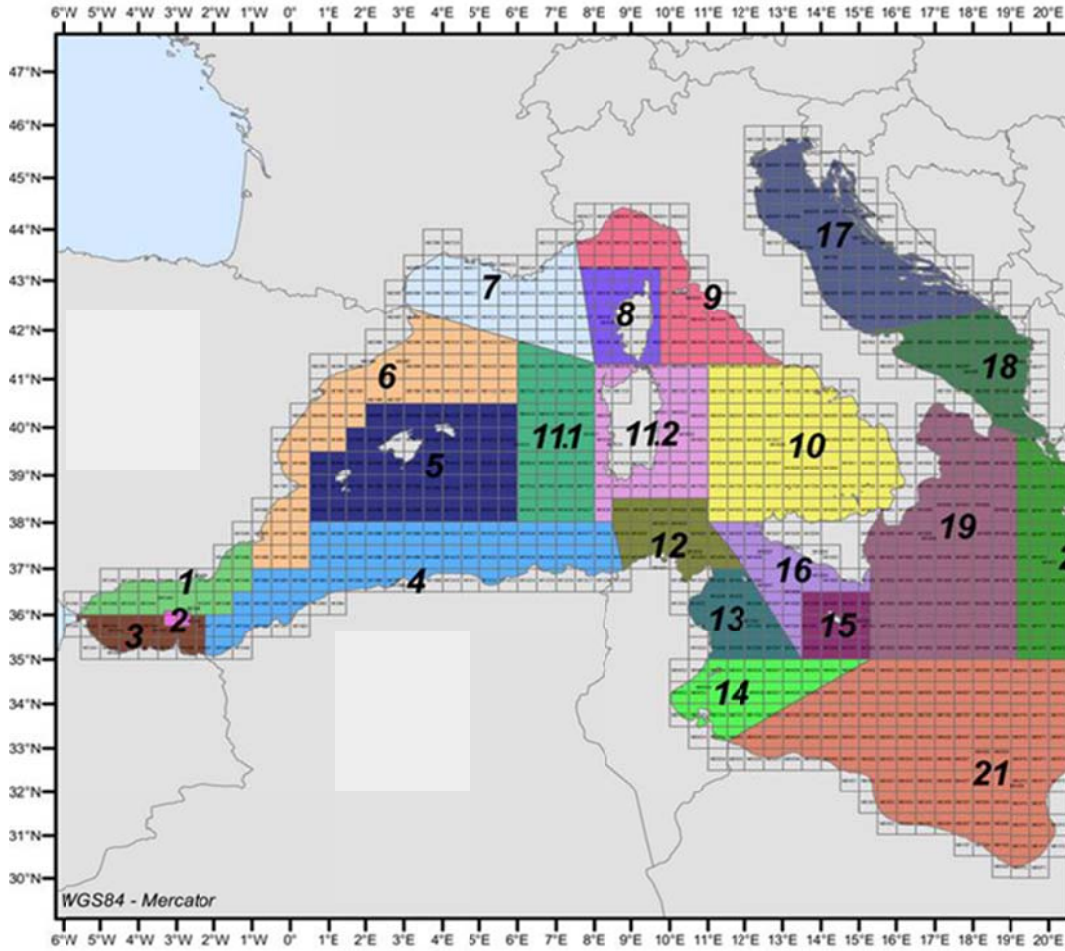


**Figure 5.** Alboran gyre, with the anticyclonics Western Alboran Gyre and the Eastern Alboran Gyre (WAG, EAG). The grey area shows the major phytoplankton productivity area. Font: Hauschildt et al. (1999).

## 1.2. Regional Fisheries Management Organization: General Fisheries Commission for the Mediterranean (GFCM), and International Commission for the Conservation of Atlantic Tunas (ICCAT)

Regional fisheries management organisations (RFMOs) are international organisations formed by countries with fishing interests in an area and with fisheries management purposes. Thus, while some RFMOs have a purely advisory role, most have management powers to set catch and fishing effort limits, technical measures, and control obligations. The RFMOs provide reports and data about the principal exploited stocks. In the Alboran Sea two RFMOs have competence: the General Fisheries Commission for the Mediterranean (GFCM), and the International Commission for the Conservation of Atlantic Tunas (ICCAT). The GFCM is focused in the managing the principal exploited stocks in this sea, while that ICCAT is focused in fisheries management of highly-migratory species, mainly tuna, and swordfish.

The Alboran Sea corresponds to FAO area 37 and to Management Geographical Sub-Areas (GSA) of the General Fisheries Commission for the Mediterranean: GSA01 (north Alboran Sea), GSA02 (Alboran Island), and GSA03 (South Alboran Sea) (GFCM, 2001) (**figure 6**).



**Figure 6.** Management Geographical Sub-Areas (GSA) of the General Fisheries Commission for the Mediterranean: GSA01 (north Alboran Sea), GSA02 (Alboran Island), and GSA03 (South Alboran Sea) (GFCM, 2001) (Figure 2), coordinates: GSA01, Coast Line, 36° N 5° 36' W, 36° N 3° 20' W, 36° 05' N 3° 20' W, 36° 05' N 2° 40' W, 36° N 2° 40' W, 36° N 1° 30' W, 36° 30' N 1° 30' W, 36° 30' N 1° W, 37° 36' N 1° W; GSA02, 36° 05' N 3° 20' W, 36° 05' N 2° 40' W, 35° 45' N 3° 20' W, 35° 45' N 2° 40' W; GSA03, Coast Line, 36° N 5° 36' W, 35° 49' N 5° 36' W, 36° N 3° 20' W, 35° 45' N 3° 20' W, 35° 45' N 2° 40' W, 36° N 2° 40' W, 36° N 1° 13' W, Morocco-Algeria border.

**Tabla 1.** Principal exploited stocks studied by General Fisheries Commission for the Mediterranean.

Scientific name	CGPM code	common English name	common French name	common Spanish name
<i>Acipenser gueldenstaedtii</i>	APG	Danube sturgeon	Esturgeon du Danube	Esturión del Danube
<i>Acipenser stellatus</i>	APE	Starry sturgeon	Esturgeon étoilé	Esturión estrellado
<i>Acipenser sturio</i>	APU	Sturgeon	Esturgeon commun	Esturión
<i>Anguilla anguilla</i>	ELE	European eel	Anguille d'Europe	Anguila europea
<i>Aristaeomorpha foliacea</i>	ARS	Giant red shrimp	Gambon rouge	Gamba española
<i>Aristeus antennatus</i>	ARA	Blue and red shrimp	Crevette rouge	Gamba rosada
<i>Auxis rochei</i>	BLT	Bullet tuna	Bonitou	Melva(=Melvera)
<i>Boops boops</i>	BOG	Bogue	Bogue	Boga
<i>Coryphaena hippurus</i>	DOL	Common dolphinfish	Coryphène commune	Lampuga
<i>Eledone cirrosa</i>	EOI	Horned octopus	Elédone commune	Pulpo blanco
<i>Eledone moschata</i>	EDT	Musky octopus	Elédone musquée	Pulpo almizclado
<i>Engraulis encrasicolus</i>	ANE	European anchovy	Anchois	Boquerón
<i>Euthynnus alletteratus</i>	LTA	Little tunny	Thonine commune	Bacoreta
<i>Huso huso</i>	HUH	Beluga	Béluga	Esturión beluga
<i>Isurus oxyrinchus</i>	SMA	Shortfin mako	Taupe bleue	Marrajo dientuso
<i>Katsuwonus pelamis</i>	SKJ	Skipjack tuna	Listao	Listado
<i>Lamna nasus</i>	POR	Porbeagle	Requin-taupe commun	Marrajo sardinero
<i>Loligo vulgaris</i>	SQR	European squid	Encornet	Calamar
<i>Lophius budegassa</i>	ANK	Blackbellied angler	Baudroie rousse	Rape negro
<i>Lophius piscatorius</i>	MON	Angler(=Monk)	Baudroie commune	Rape
<i>Merlangius merlangus</i>	WHG	Whiting	Merlan	Plegonero
<i>Merluccius merluccius</i>	HKE	European hake	Merlu européen	Merluza europea
<i>Micromesistius poutassou</i>	WHB	Blue whiting(=Poutassou)	Merlan bleu	Bacaladilla
<i>Mullus barbatus</i>	MUT	Red mullet	Rouget de vase	Salmonete de fango
<i>Mullus surmuletus</i>	MUR	Surmullet	Rouget de roche	Salmonete de roca
<i>Nephrops norvegicus</i>	NEP	Norway lobster	Langoustine	Cigala
<i>Octopus vulgaris</i>	OCC	Common octopus	Pieuvre	Pulpo común
<i>Orcynopsis unicolor</i>	BOP	Plain bonito	Palomette	Tasarte
<i>Pagellus bogaraveo</i>	SBR	Blackspot(=red) seabream	Dorade rose	Besugo
<i>Pagellus erythrinus</i>	PAC	Common pandora	Pageot commun	Breca
<i>Palinurus elephas</i>	SLO	Common spiny lobster	Langouste rouge	Langosta común
<i>Palinurus mauritanicus</i>	PSL	Pink spiny lobster	Langouste rose	Langosta mora
<i>Parapenaeus longirostris</i>	DPS	Deepwater rose shrimp	Crevette rose du large	Gamba de altura
<i>Pecten jacobaeus</i>				peregrina
<i>Pomatomus saltatrix</i>	BLU	Bluefish	Tassergal	Anjova
<i>Prionace glauca</i>	BSH	Blue shark	Peau bleue	Tiburón azul
<i>Psetta maxima</i>	TUR	Turbot	Turbot	Rodaballo
<i>Raja alba</i>	RJA	White skate		Raya
<i>Sarda sarda</i>	BON	Atlantic bonito	Bonite à dos rayé	Bonito del Atlántico
<i>Sardina pilchardus</i>	PIL	European pilchard(=Sardine)	Sardine commune	Sardina europea
<i>Sardinella aurita</i>	SAA	Round sardinella	Allache	Alacha
<i>Scomber scombrus</i>	MAC	Atlantic mackerel	Maquereau commun	Caballa del Atlántico



<i>Sepia officinalis</i>	CTC	Common cuttlefish	Seiche commune	Sepia común
<i>Solea solea</i>	SOL	Common sole	Sole commune	Lenguado común
<i>Squatina squatina</i>	AGN	Angelshark		tiburón angel
<i>Sprattus sprattus</i>	SPR	European sprat	Sprat	Espadín
<i>Thunnus alalunga</i>	ALB	Albacore	Germon	Atún blanco
<i>Thunnus thynnus</i>	BFT	Atlantic bluefin tuna	Thon rouge de l'Atlantique	Atún rojo del Atlántico
<i>Trachurus mediterraneus</i>	HMM	Mediterranean horse mackerel	Chinchard à queue jaune	Jurel mediterráneo
<i>Trachurus trachurus</i>	HOM	Atlantic horse mackerel	Chinchard d'Europe	Jurel
<i>Xiphias gladius</i>	SWO	Swordfish	Espadon	Pez espada

## **2. Review of species distribution and population dynamics of fish in the priority area open sea, with particular emphasis on target areas for fisheries and reproductive zones**

Due to the Atlantic Ocean water entering the Alboran Sea through the Strait of Gibraltar (i.e. the Alboran Gyre), in the Alboran Sea, the marine plants and animals are being replaced gradually from an Atlantic component in the western Alboran Sea to a Mediterranean component in the eastern Alboran Sea (Báez et al., 2004, 2005; Bermejo et al., 2013). In addition, the Atlantic Ocean waters entering the Alboran Sea through the Strait of Gibraltar are richer in nutrients than the surface Mediterranean water. For this reason, the plankton productivity levels are highest around the Bay of Malaga, coinciding with the flow of WAG. The plankton productivity peaks occur during spring, summer and autumn, and coinciding with spawning season of European anchovy (*Engraulis encrasicolus*), and sardine (*Sardina pilchardus*) (Giráldez & Abad, 1995; Camiñas et al., 2004). Thus, in the north of the Alboran Sea there are important areas for the spawning of many of fish species near to the coast (Camiñas et al., 2004). The European Anchovy and other important stocks perform their life cycle near to the coast (Giráldez & Abad, 1995; García et al., 2012). Moreover, recruitment in the fisheries could be related mainly to the climatic oscillations in contraposition to fisheries harvest (Camiñas et al., 2004, Báez & Real, 2011, García et al., 2012). On the other hand, the low recruitment of small pelagic fish could have cumulative impacts on large, long-lived, pelagic predators such as albacore (*Thunnus alalunga*) (Báez et al., 2011).

Other important reproductive zones for demersal fish are the submarine canyons of the Alboran Sea. The origin of the submarine canyons is related with ancient fluvial erosion processes. They are generally short but in front of Almería there is a long submarine canyon of 75 km. The submarine canyon in front of Motril is near to the shoreline, while the submarine canyon off Algeciras and La Linea is very steep (Camiñas et al. 2004; Baro et al., 2012).

According to Camiñas et al. (2004), the principal target species of fisheries vessels of the Alboran Sea are mainly (in order of importance): bluefin tuna (*Thunnus thynnus*), sardine (*Sardina pilchardus*), European anchovy (*Engraulis encrasicolus*), European hake ([Merluccius merluccius](#)), red mullet ([Mullus barbatus](#)), blue whiting ([Micromesistius poutassou](#)), red shrimp (*Aristeus antennatus*), and common octopus (*Octopus vulgaris*).

The bluefin tuna fishery consists of mainly traditional trap nets (*almadrabas*), bait boats and artisanal fisheries, that all fish over the continental shelf, although the south Andalusian longliners use a drifting longline targeting bluefin tuna (Camiñas et al., 2006; García-Barcelona et al., 2010a). Regarding sardine and European anchovy, they are heterogeneously distributed in a W-E axis near to the shoreline, for this reason the fishery is mainly by purse seiners near to the coast. Although, some purse seiners could operate on shelf slope. In addition, European hake, red mullet, and common octopus are fished over the continental shelf near to the coast by trawlers (Camiñas et al., 2004, Báez & Real, 2011, García et al., 2012).

Twenty-eight year historical series of fish landings were obtained from Galisteo et al. (2001a, 2001b, 2002, 2004, 2005) Alonso-Pozas et al. (2007), Galisteo et al. (2007, 2008, 2009a, 2009b, 2011, 2012, 2013) for the North Alboran Sea. According to these data, for the North Alboran Sea, the most important target non-tuna species, in weight from open sea are: blue whiting ([Micromesistius poutassou](#)), horse mackerel (*Trachurus trachurus*), chub mackerel (*Scomber japonicus*), silver scabbardfish (*Lepidopus caudatus*), and Atlantic pomfret (*Brama brama*). No

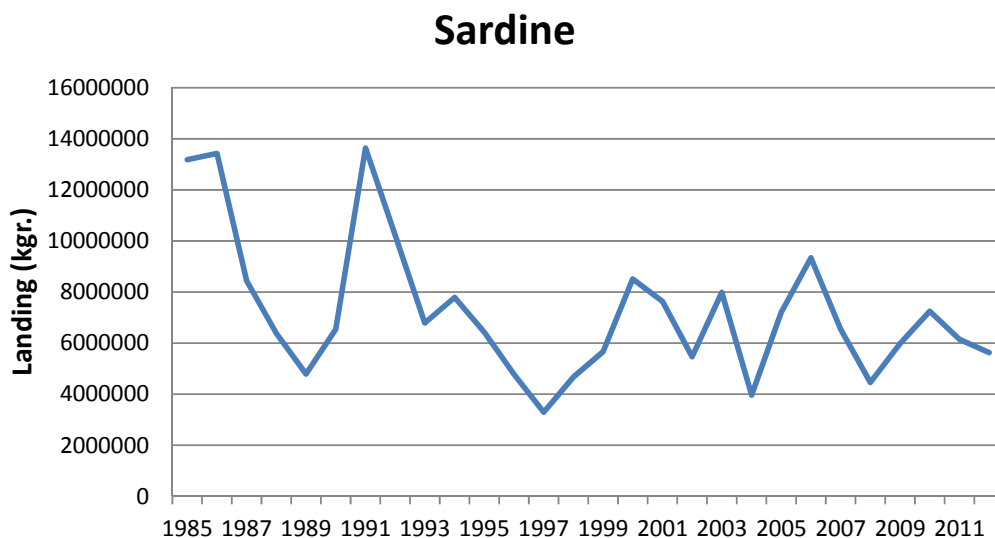
data are available for the weight landings of non-tuna species from the southern Alboran Sea, however it should not be so different of the reporting for the northern Alboran.

According to the data available from ICCAT (2013), regarding tunas fisheries in open sea from South Alboran Sea the mainly target species are: bluefin tuna (*Thunnus thynnus*)<sup>8</sup>, little tunny (*Euthynnus alletteratus*), skipjack tuna (*Katsuwonus pelamis*), plain bonito (*Orcynopsis unicolor*), Atlantic bonito (*Sarda sarda*), bullet tuna (*Auxis rochei*), and swordfish (*Xiphias gladius*). On the other hand, the most important target -tuna and associates fish, in weight for open sea from North Alboran Sea are (according to Galisteo et al. 2001a, 2001b, 2002, 2004, 2005; Alonso-Pozas et al. 2007, and Galisteo et al. 2007, 2008, 2009a, 2009b, 2011): bullet tuna (*Auxis rochei*), Atlantic bonito (*Sarda sarda*), swordfish (*Xiphias gladius*), and little tunny (*Euthynnus alletteratus*).

## 2.1. Population dynamics of non-tuna fish in the priority area open sea of the Alboran Sea

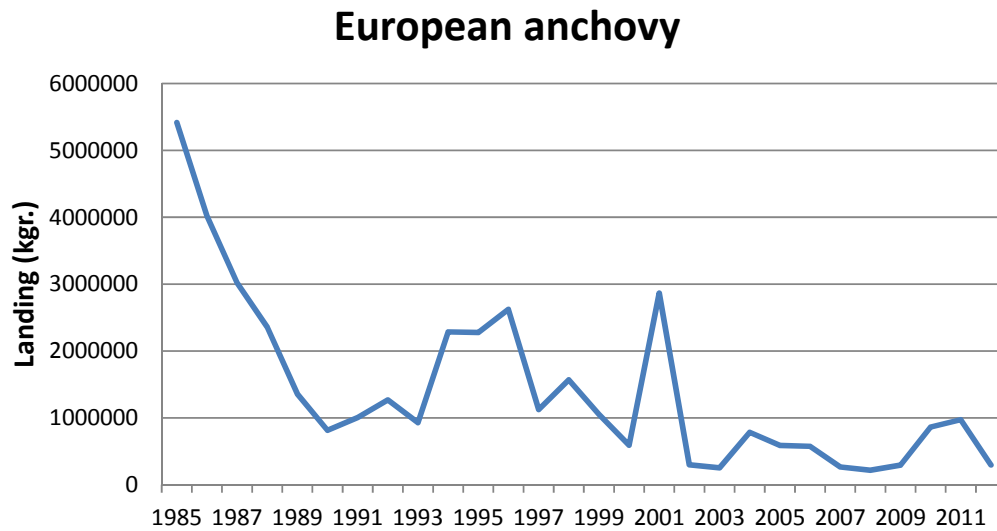
First, according to the data available in Galisteo et al. (2001a, 2001b, 2002, 2004, 2005), Alonso-Pozas et al. (2007), and Galisteo et al. (2007, 2008, 2009a, 2009b, 2011, 2012, 2013), for the North Alboran Sea, the evolution of the landing trend is plotted from the most important target non-tuna species in weight from open sea, and listed above. Then, we analysed the time series of each fish stock. We searched temporal autocorrelation, which imply a overfish harvest. In addition, we identify periodicity in the time series, using Spectral Analysis. All the time series analysis were performed with the software PAST (available from web site: <http://folk.uio.no/ohammer/past/>) (Hammer et al., 2001; Hammer & Harper, 2006).

The **Figures 7** and **8** show the evolution from the northern Alboran Sea of the landing trend in sardine and European anchovy catches, respectively since 1985 to 2012. In both cases there is a gradual decline in catches over time. The **Figures 9** to **13** show the evolution of the landing trend in: blue whiting (*Micromesistius poutassou*), horse mackerel (*Trachurus trachurus*), chub mackerel (*Scomber japonicus*), silver scabbardfish (*Lepidopus caudatus*), and Atlantic pomfret (*Brama brama*).

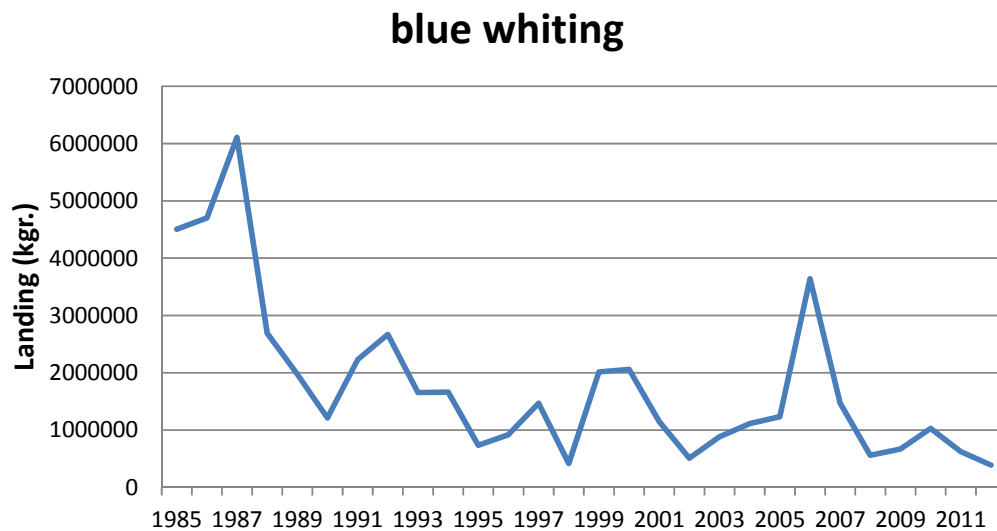


<sup>8</sup> We refer to fish caught by surface longliners and puserse seiners

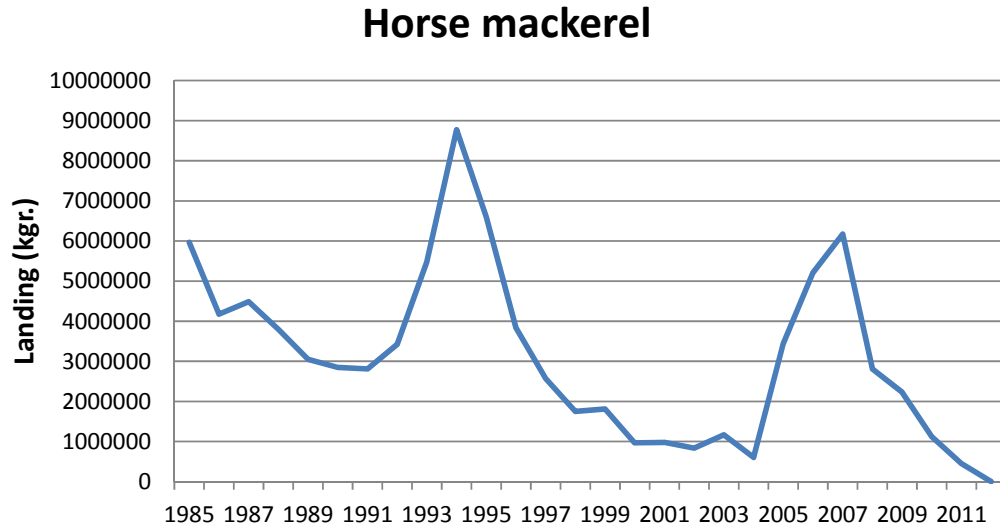
**Figure 7.** Evolution from the northern Alboran Sea of the landing trend from sardine, since 1985 to 2012. We observed a gradual decline in catches over time, but there is an oscillation trend.



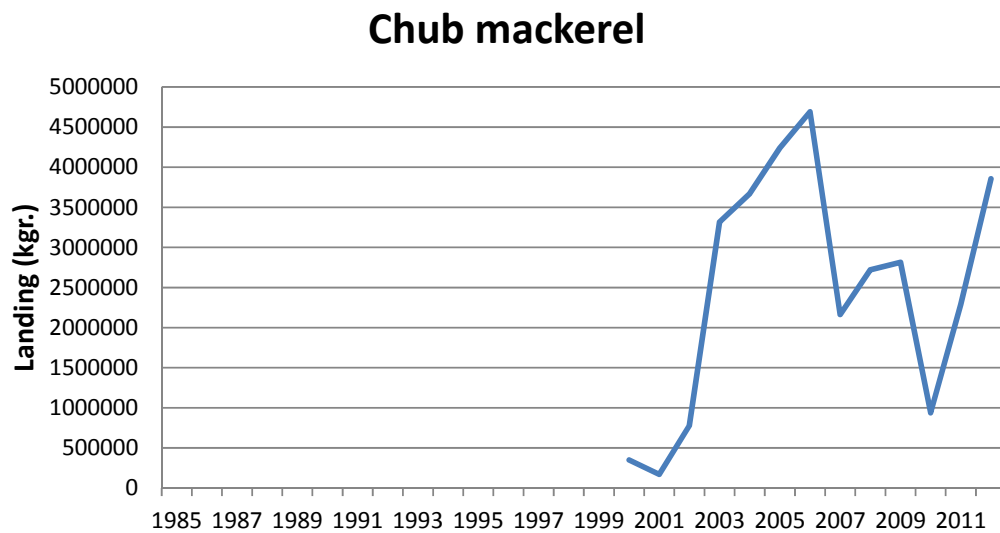
**Figure 8.** Evolution from the northern Alboran Sea of the landing trend from European anchovy, since 1985 to 2012. We observed a gradual decline in catches over time.



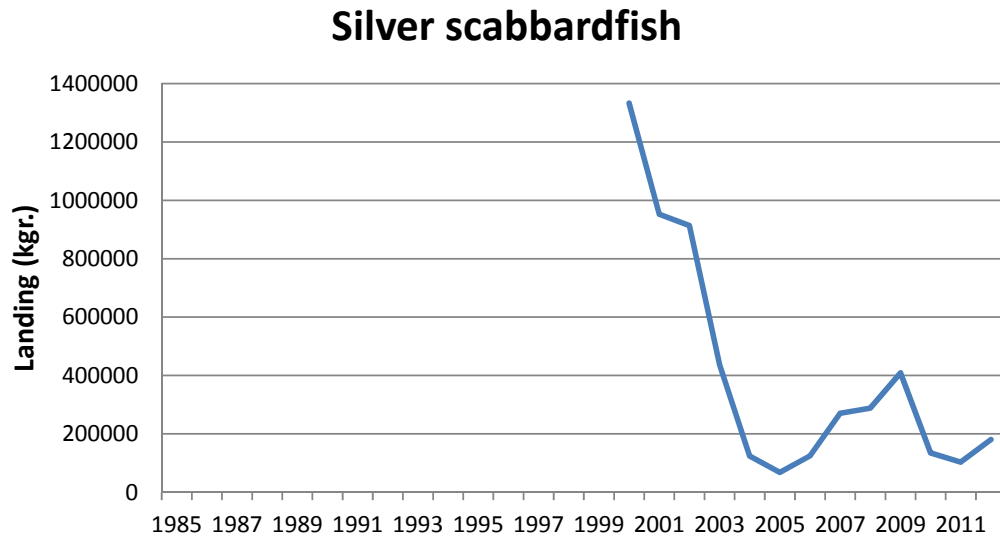
**Figure 9.** Evolution from the northern Alboran Sea of the landing trend from blue whiting, since 1985 to 2012. We observed a gradual decline in catches over time.



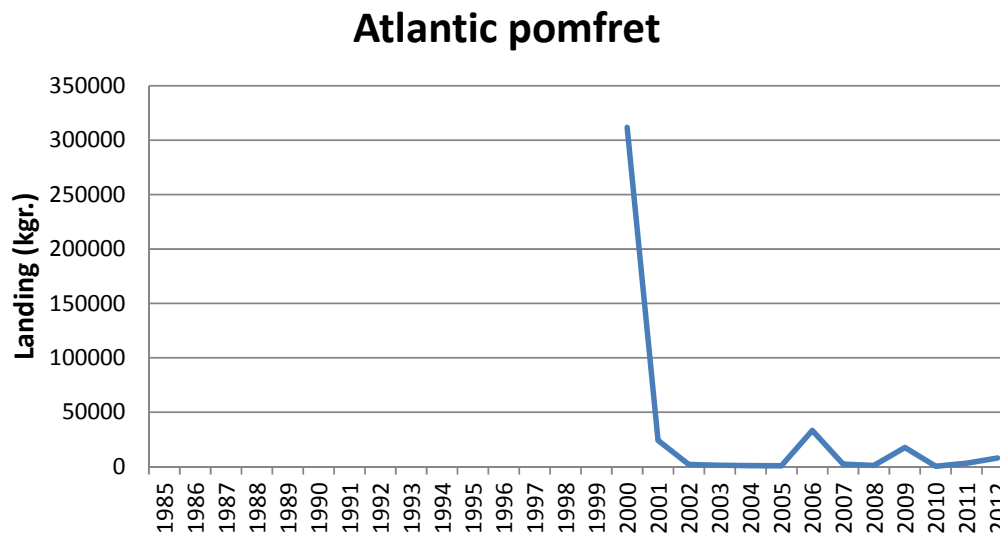
**Figure 10.** Evolution from the northern Alboran Sea of the landing trend from horse mackerel, since 1985 to 2012. We observed two different peaks, and a decline trend.



**Figure 11.** Evolution from the northern Alboran Sea of the landing trend from chub mackerel, since 2000 to 2012. We observed an irregular trend. This could be motivated by the oscillation of prices and market demand, and not in the abundance of the resource.

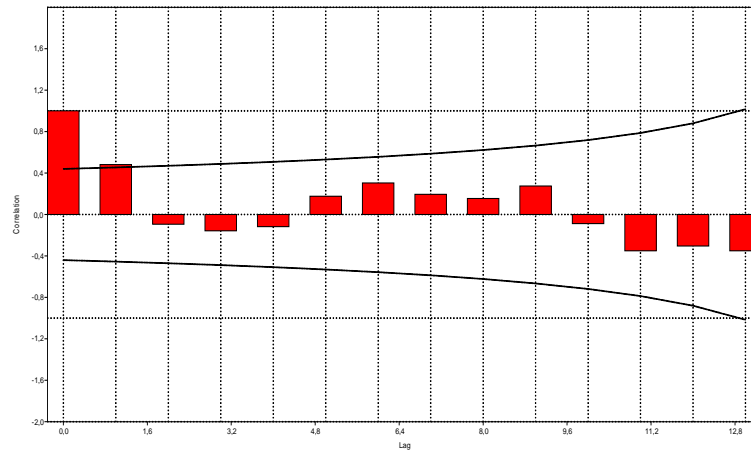


**Figure 12.** Evolution from the northern Alboran Sea of the landing trend from silver scabbardfish, since 2000 to 2012. We observed a marked decline in the abundance of the resource.

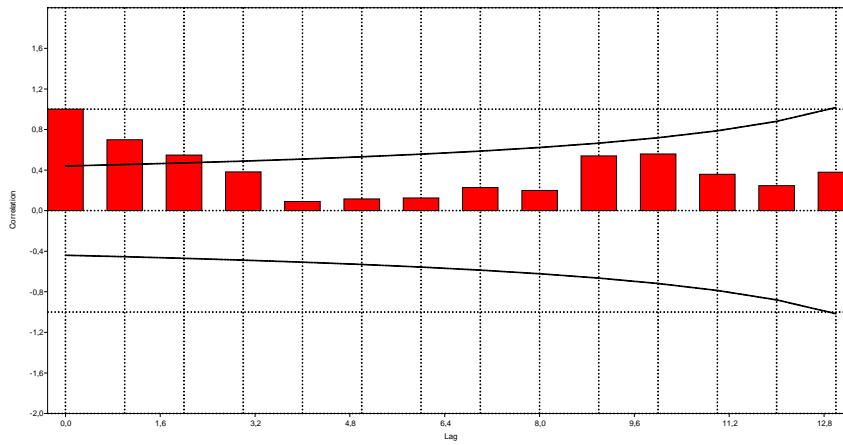


**Figure 13.** Evolution in the northern Alboran Sea of the landing trend from Atlantic pomfret, since 2000 to 2012. We observed a marked decline in the abundance of the resource.

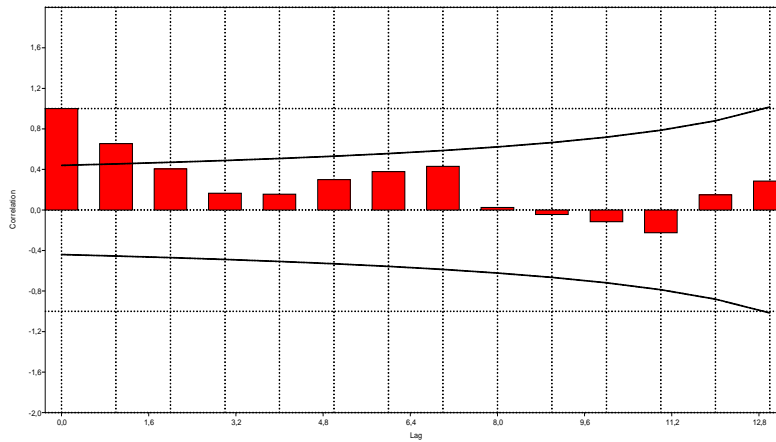
The **Figures 14 to 20** show the temporal autocorrelation for each fish stock.



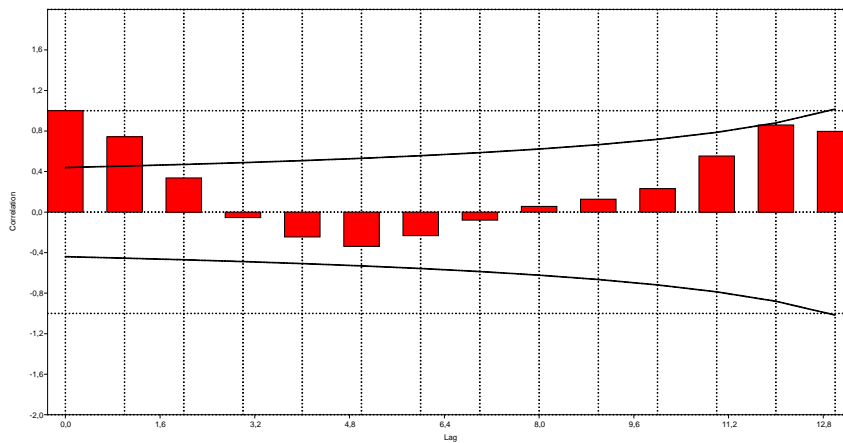
**Figure 14.** Temporal autocorrelation of the sardine, the vertical axis shows the value of the autocorrelation (which can range between -1 and 1), while the horizontal axis shows the lags in which the correlation is performed, the black lines indicate the signification. In the present case there is not temporal autocorrelation.



**Figure 15.** Temporal autocorrelation of the European anchovy, the vertical axis shows the value of the autocorrelation (which can range between -1 and 1), while the horizontal axis shows the lags in which the correlation is performed, the black lines indicate the signification. In the present case there is not temporal autocorrelation.

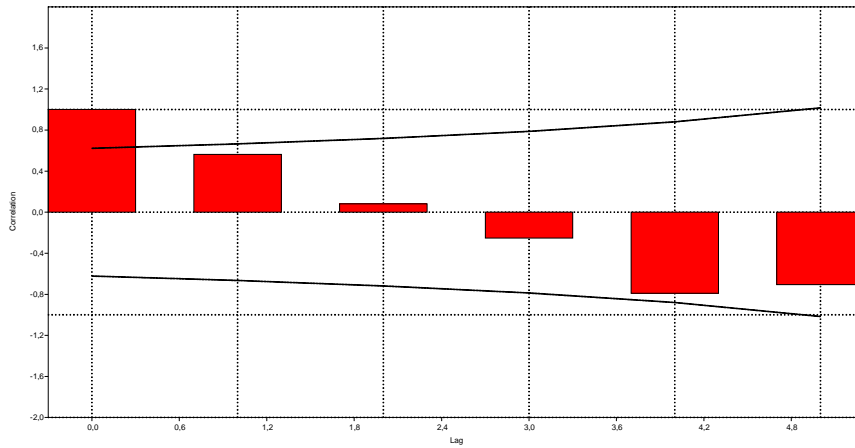


**Figure 16.** Temporal autocorrelation of the blue whiting, the vertical axis shows the value of the autocorrelation (which can range between -1 and 1), while the horizontal axis shows the lags in which the correlation is performed, the black lines indicate the signification. In the present case there is not temporal autocorrelation.

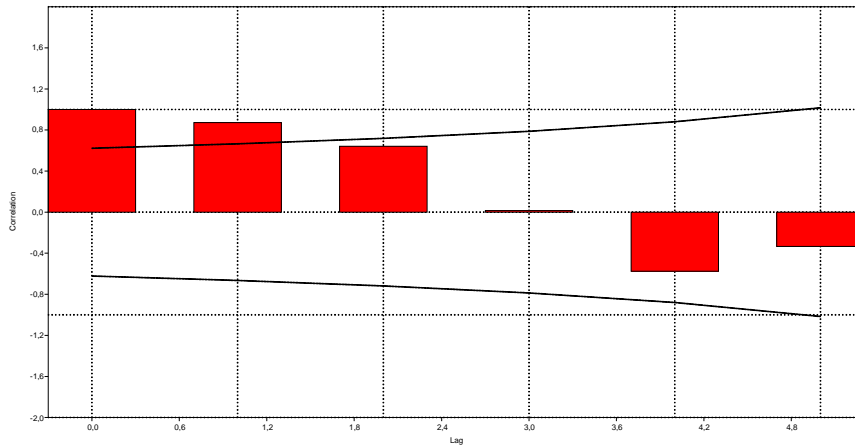


**Figure 17.** Temporal autocorrelation of the horse mackerel, the vertical axis shows the value of the autocorrelation (which can range between -1 and 1), while the horizontal axis shows the lags in which the correlation is performed, the black lines indicate the signification. In the present case the temporal autocorrelations is low.

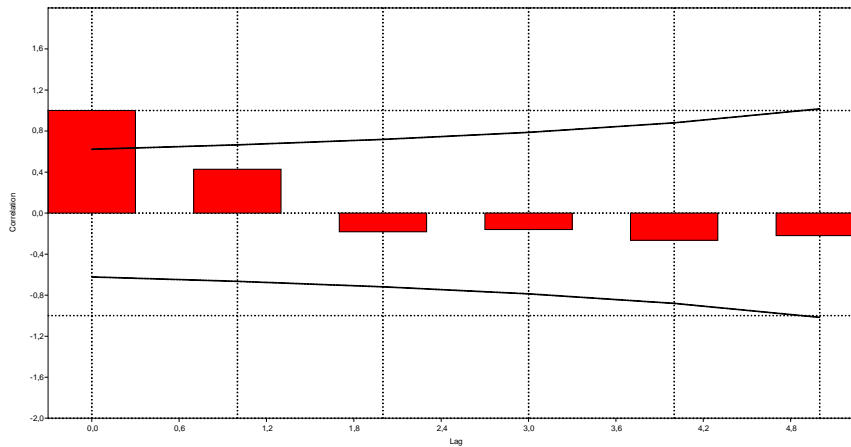




**Figure 18.** Temporal autocorrelation of the chub mackerel, the vertical axis shows the value of the autocorrelation (which can range between -1 and 1), while the horizontal axis shows the lags in which the correlation is performed, the black lines indicate the signification. In the present case there is not temporal autocorrelation; however, the number of years analysed is low (since 2000 to 2012).



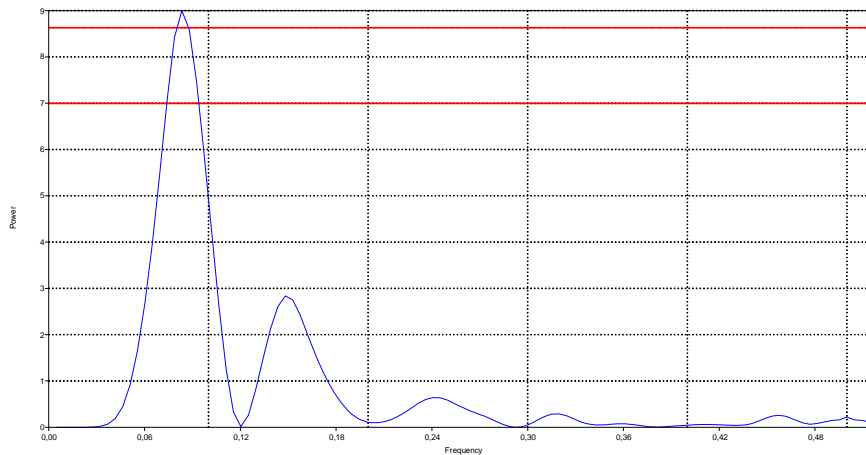
**Figure 19.** Temporal autocorrelation of the silver scabbardfish, the vertical axis shows the value of the autocorrelation (which can range between -1 and 1), while the horizontal axis shows the lags in which the correlation is performed, the black lines indicate the signification. In the present case there is not temporal autocorrelation; however, the number of years analysed is low (since 2000 to 2012).



**Figure 20.** Temporal autocorrelation of the Atlantic pomfret, the vertical axis shows the value of the autocorrelation (which can range between -1 and 1), while the horizontal axis shows the lags in which the correlation is performed, the black lines indicate the significance. In the present case there is not temporal autocorrelation.

We observed a clear decline in the fish stocks European anchovy, blue whiting, silver scabbardfish, and Atlantic pomfret. The evolution of the chub mackerel, since 2000 to 2012, could be related to the oscillation of prices and market demand, and not to the abundance of the resource.

On the other hand, we found that the sardine abundance trend is positively correlated with the winter North Atlantic Oscillation index (from October to December of previous year) ( $r= 0.375$ ;  $p= 0.049$ ). The North Atlantic Oscillation (NAO) is a dominant pattern of coupled ocean-climate variability in the North Atlantic and Mediterranean basin (Hurrell 1995; Hurrell et al., 2003). Many authors have observed a relationship between the NAO and changes in fisheries abundance (Báez et al. 2011; Báez and Real 2011) and recruitment (Fromentin 2001). The NAO reflects fluctuations in atmospheric pressure at sea-level between the Icelandic Low and the Azores High. The NAO is associated with many meteorological variations in the North Atlantic region, affecting wind speed and direction and differences in temperature and rainfall (Hurrell 1995; Hurrell et al., 2003). This results show the stock of sardine relation with the climate. The fluctuation of the landing trend from horse mackerel, since 1985 to 2012, is remarkable. We observed two different peaks, and a decline trend. The Spectral Analysis results (see **Figure 21**) indicate that a periodical cycle exists (with twelve years of periodicity), then it is possible that the mackerel stock recover from overfishing, by its population dynamics.



**Figure 21.** Spectral Analysis for horse mackerel, the vertical axis shows the power value, while the horizontal axis shows the frequency, red lines indicate the significant values (0.05 and 0.01, respectively). In the present case the significant peak has a frequency of 0.0833 (i.e. twelve years of periodicity).

## 2.2. Population dynamics of tuna and associate fishes in the priority area open sea from Alboran Sea

First, according to the data available in Galisteo et al. (2001a, 2001b, 2002, 2004, 2005) Alonso-Pozas et al. (2007), and Galisteo et al. (2007, 2008, 2009a, 2009b, 2011, 2012, 2013), from North Alboran Sea, the evolution of the landing trend is plotted from the most important target tuna and associate fishes in weight from open sea, and listed above; while according to the data available in ICCAT (2013), from South Alboran Sea, the evolution of the landing trend is plotted from the most important target tuna species in weight from open sea, and listed above. Then, we analysed the time series of each fish stock. We searched temporal autocorrelation, which imply a overfish harvest. In addition, we identify periodicity in the time series, using Spectral Analysis. All the time series analysis were performed with the software PAST (available from web site: <http://folk.uio.no/ohammer/past/>) (Hammer et al., 2001; Hammer & Harper, 2006).

The **Figures 22** and **25** shows the evolution in the northern Alboran Sea of the landing trend in tuna catches, listed above, since 1985 to 2012. The **Figures 26** to **30** shows the evolution in the Southern Alboran Sea of the landing trend in tuna catches.

### Atlantic bonito

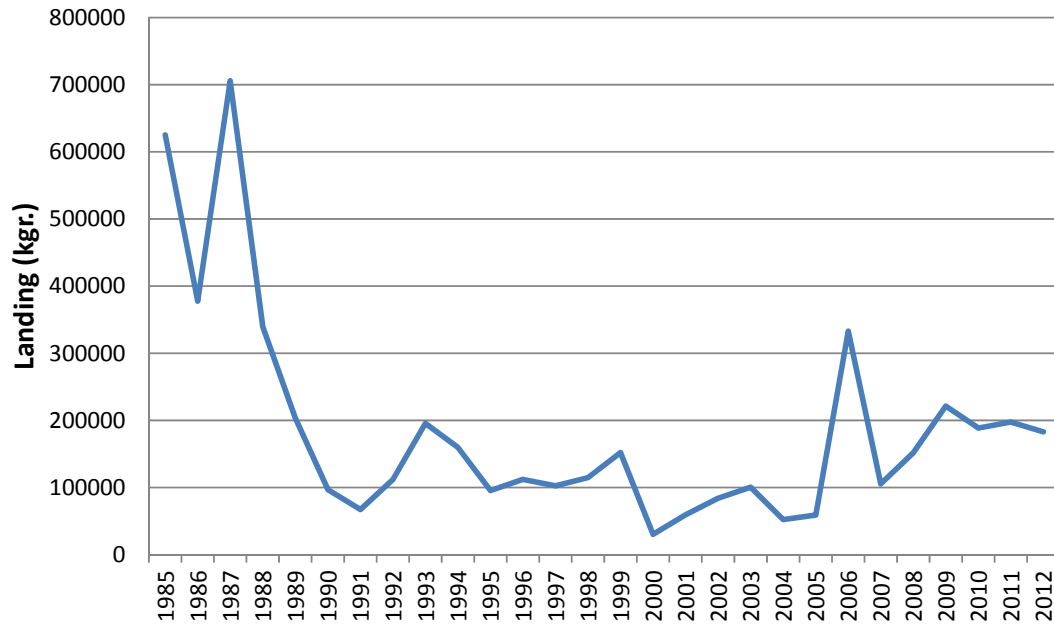


Figure 22. Evolution from the northern Alboran Sea of the landing trend from Atlantic bonito, since 1985 to 2012. We observed a gradual decline in catches over time.

### Bullet tuna

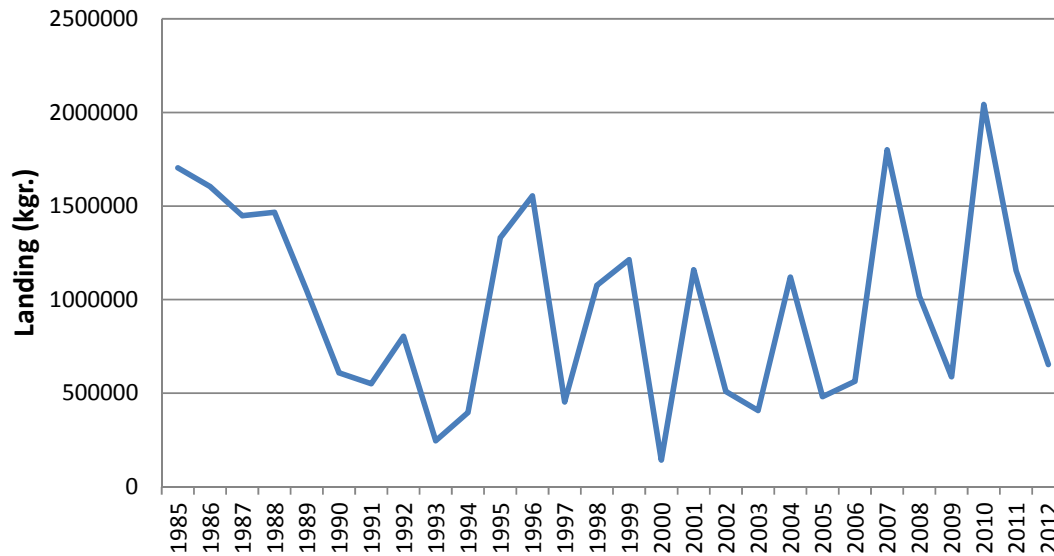


Figure 23. Evolution from the northern Alboran Sea of the landing trend from bullet tuna, since 1985 to 2012. We observed an oscillation trend.

### Little tunny

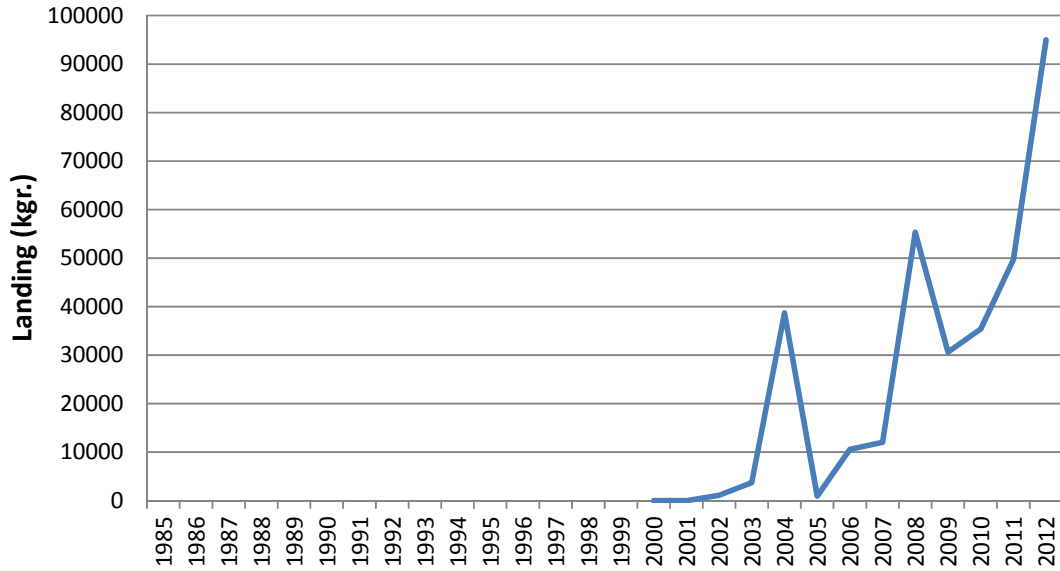


Figure 24. Evolution from the northern Alboran Sea of the landing trend from little tunny, since 1985 to 2012. We observed a gradual increasing in catches over time.

### Swordfish

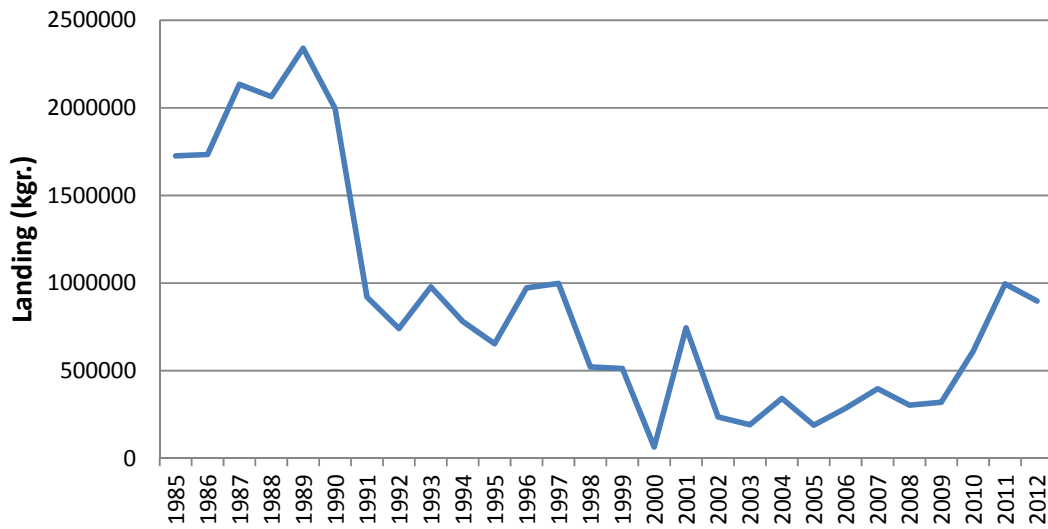


Figure 25. Evolution from the northern Alboran Sea of the landing trend from swordfish, since 1985 to 2012. We observed a gradual decline in catches over time.

### Bullet tuna

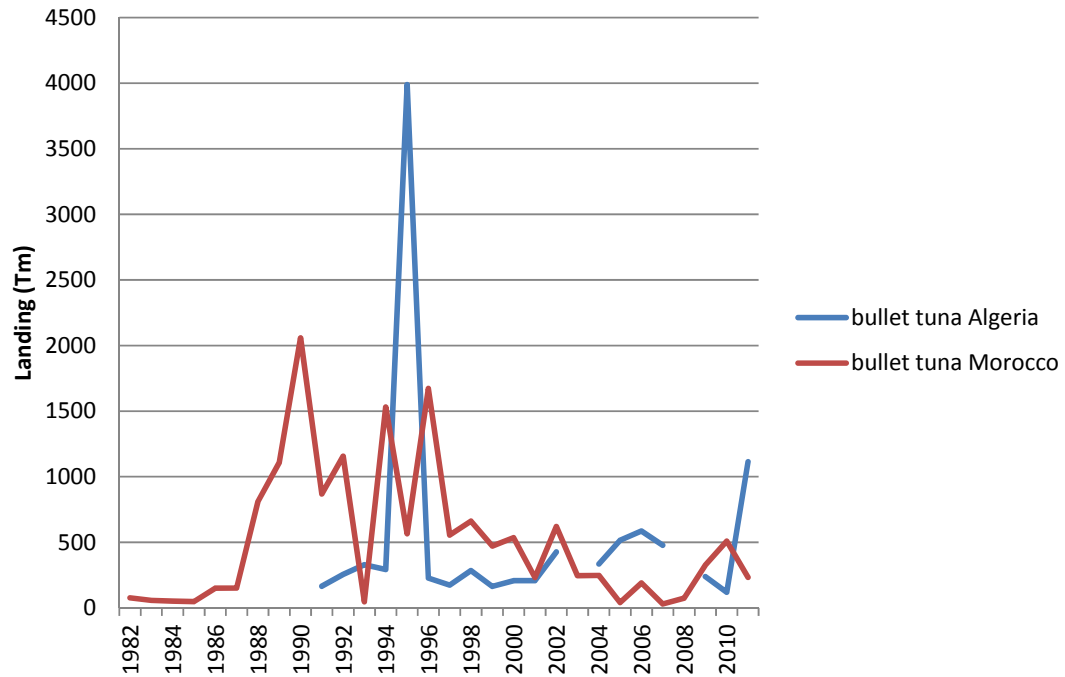


Figure 26. Evolution from the northern Alboran Sea of the landing trend from bullet tuna, since 1982 to 2011. We observed an irregular trend.

### Bluefin tuna

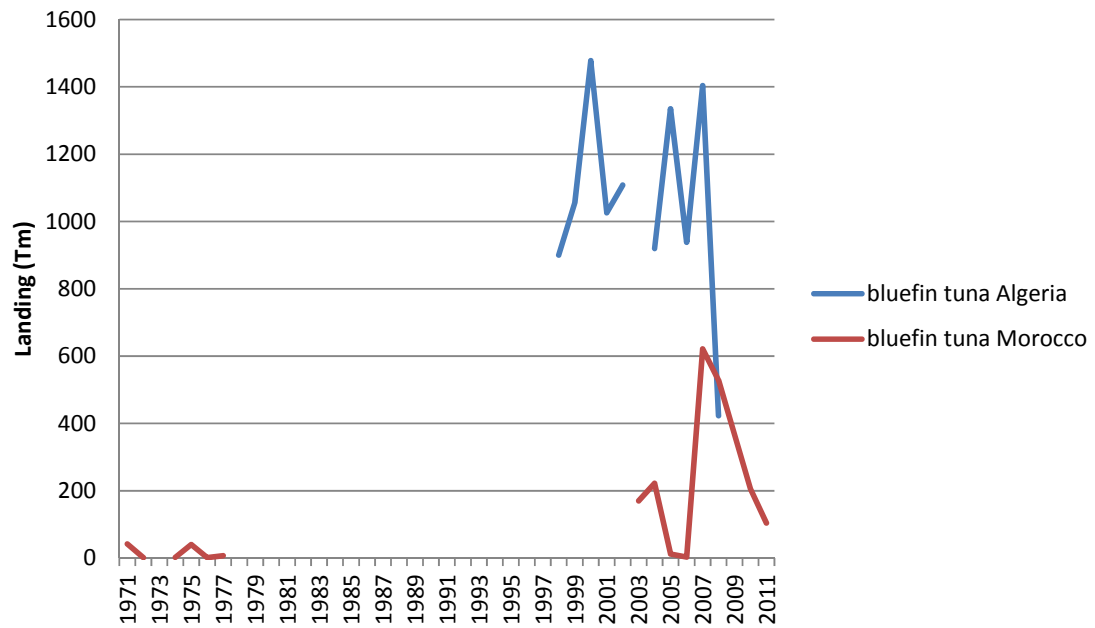


Figure 27. Evolution from the northern Alboran Sea of the landing trend from Bluefin tuna, since 1971 to 2011. We observed an irregular trend.

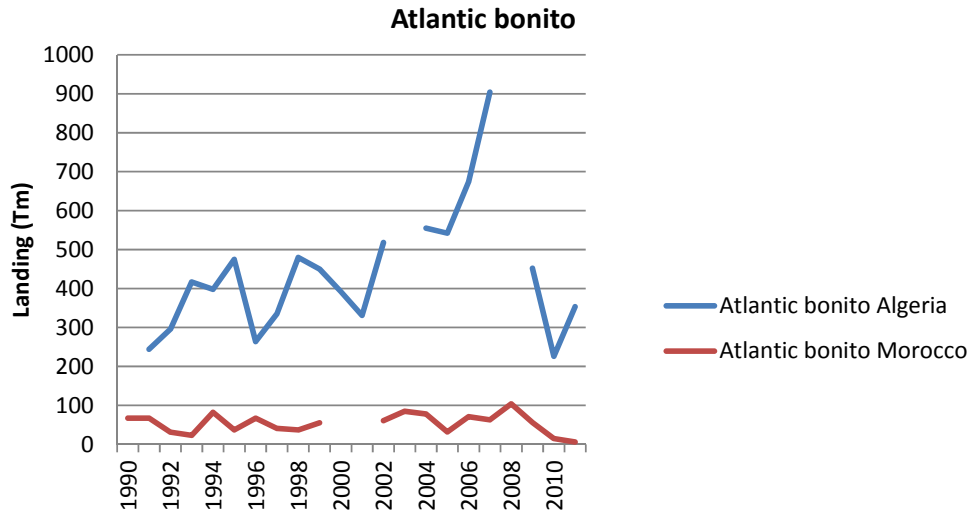


Figure 28. Evolution from the northern Alboran Sea of the landing trend from Atlantic bonito, since 1990 to 2011.

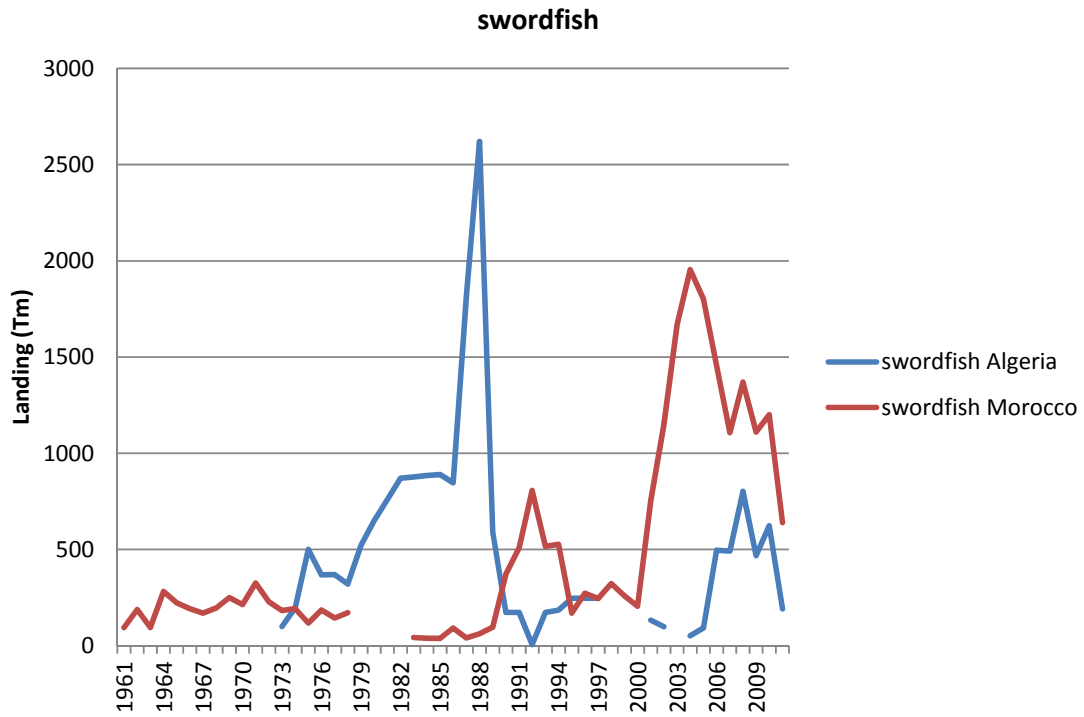
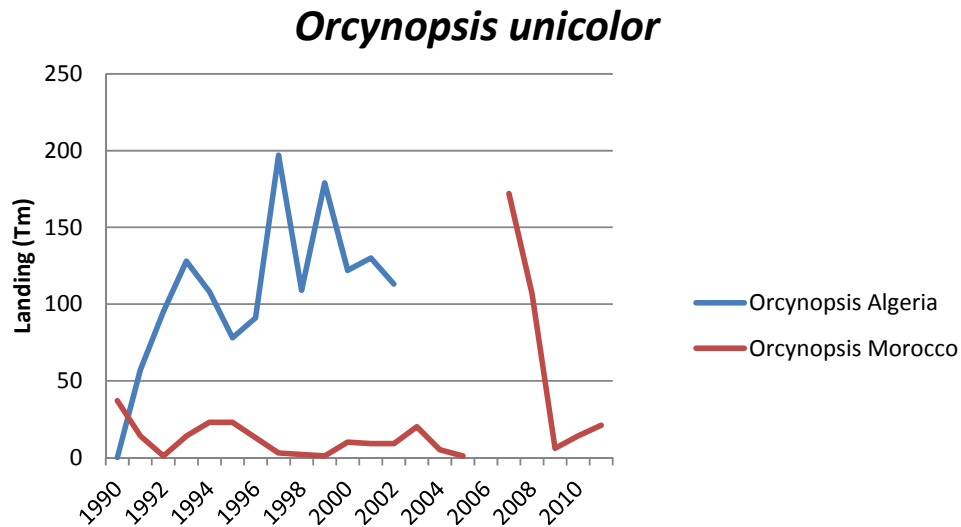
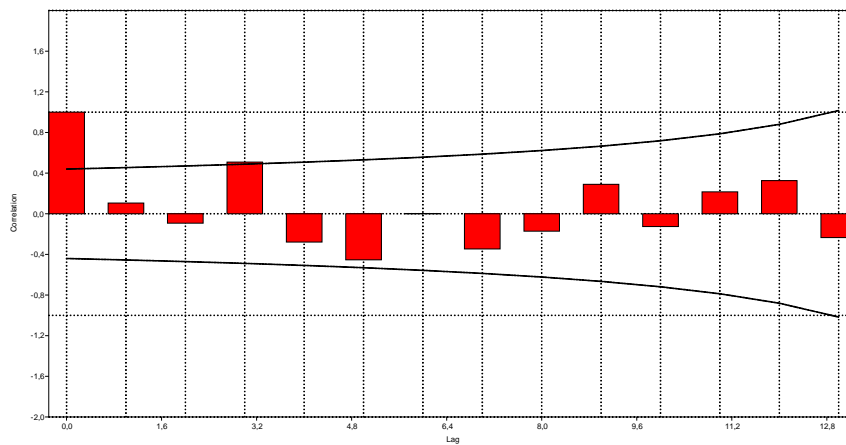


Figure 29. Evolution from the northern Alboran Sea of the landing trend from swordfish, since 1961 to 2011.



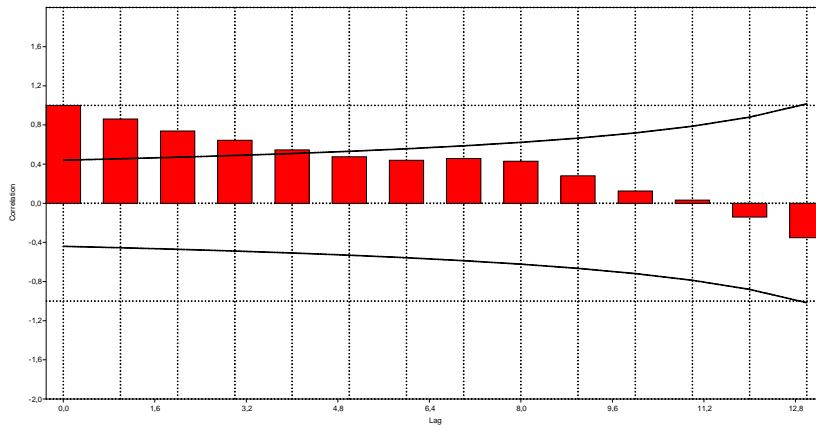
**Figure 30.** Evolution from the northern Alboran Sea of the landing trend from *Orcynopsis unicolor*, since 1990 to 2011.

The **Figures 31 to 33** shows the temporal autocorrelation for each fish stock from North of Alboran Sea, and the **Figures 34 and 35** shows the temporal autocorrelation from bullet tuna and swordfish from South of Alboran Sea.

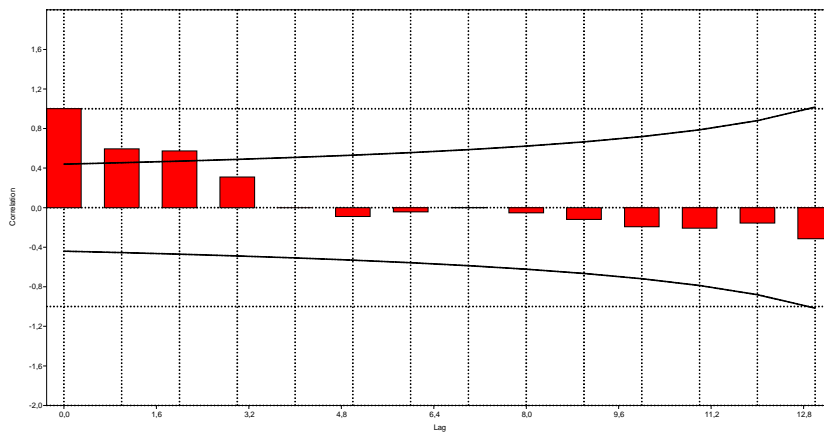


**Figure 31.** Temporal autocorrelation of the bullet tuna from North of Alboran Sea, the vertical axis shows the value of the autocorrelation (which can range between -1 and 1), while the horizontal axis shows the lags in which the correlation is performed, the black lines indicate the signification. In the present case there is not temporal autocorrelations.

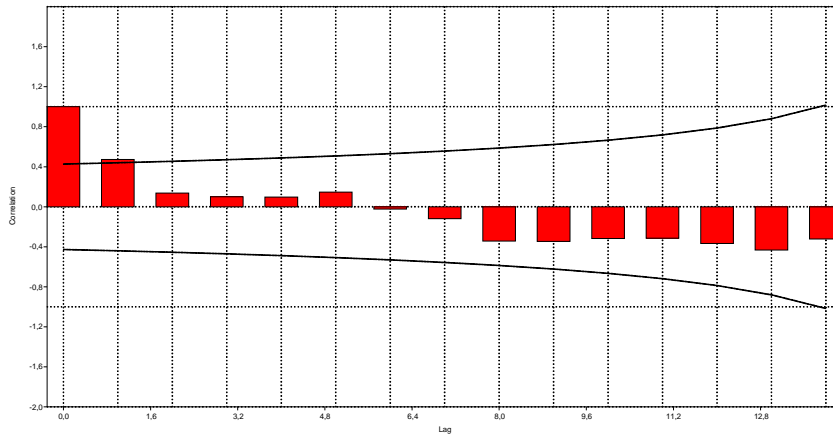




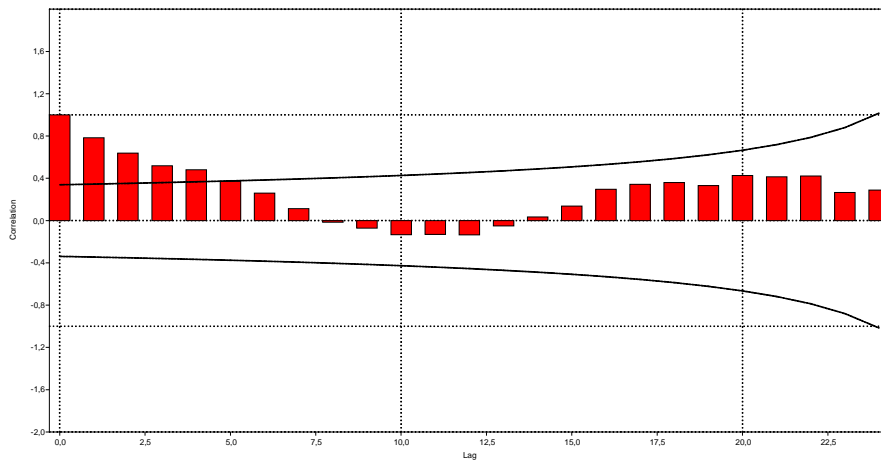
**Figure 32.** Temporal autocorrelation of the swordfish from North of Alboran Sea, the vertical axis shows the value of the autocorrelation (which can range between -1 and 1), while the horizontal axis shows the lags in which the correlation is performed, the black lines indicate the signification. In the present case there is temporal autocorrelations.



**Figure 33.** Temporal autocorrelation of the Atlantic bonito from North of Alboran Sea, the vertical axis shows the value of the autocorrelation (which can range between -1 and 1), while the horizontal axis shows the lags in which the correlation is performed, the black lines indicate the signification. In the present case there is not temporal autocorrelations.



**Figure 34.** Temporal autocorrelation of the bullet tuna from South Alboran Sea, the vertical axis shows the value of the autocorrelation (which can range between -1 and 1), while the horizontal axis shows the lags in which the correlation is performed, the black lines indicate the signification. In the present case there is not temporal autocorrelations.



**Figure 35.** Temporal autocorrelation of the swordfish from South Alboran Sea, the vertical axis shows the value of the autocorrelation (which can range between -1 and 1), while the horizontal axis shows the lags in which the correlation is performed, the black lines indicate the signification. In the present case there is not temporal autocorrelations.

According to the present results the swordfish is clearly overfished in the Alboran Sea. It is remarkable the low quality of data reported from the South of Alboran Sea. It is remarkable that *Orcynopsis unicolor*, since 1990 to 2011, is fished in the Southern Alboran Sea, but not in the Northern Alboran Sea. Thereby it shows a latitudinal gradient for tunas in the Alboran Seas. On the other hand, we found a negative correlation between the landing of bullet tuna from North Alboran Sea and Arctic Oscillation (AO) ( $r = -0.38$ ;  $p = 0.046$ ). According to Ambaum et al. (2001), the AO is an important climatic oscillation of northern hemisphere, closely correlated with NAO. This results show the relation between stock of bullet tuna and the climate.

### 3. Fisheries activities conducted within open sea of the Alboran Sea

The fishing gears, operating within open sea from Alboran Sea, in the last ten years are: Driftnets (*redes a la deriva, filet maillant dérivant*), Longliners (*palanqueros, palanquiers*): surface longline and bottom longline, Purse Seiners (*cerqueros, sardiniers*), and Trawlers (*arrastreros de fondo, chalutiers*). The following sections describe, for each fishing gears, the targeted species, and the fishing industries, by each fleet operating in the area, including their temporal and spatial dynamics.

Aquaculture is practiced in the Alborán Sea, however, is always done on the continental shelf, protected by the coast. There were plans for marine wind-farms installed inside of the Strait of Gibraltar as potential source of renewable energies based on winds. These plans contemplated seize the basis of these turbines for aquaculture; however, these plans have been rejected by to be incompatibles with maritime traffic.

#### 3.1. Driftnets (*redes a la deriva, filet maillant dérivant*)

Driftnets are defined by FAO as a fishing gear “*consisting of a string of gillnets kept more or less vertical by floats on the upper line and weights on the lower line, drifting with the current, in general near the surface or in mid-water*” (FAO, on-line Fisheries Global Information System – FIGIS). Worldwide, light synthetic fibers allow medium-scale and even small-scale boats to deploy driftnets many kilometers long. In the Mediterranean, driftnets have been used to capture several species of tuna and mostly swordfish. Swordfish enters the Mediterranean Sea from April to June, returning westwards from August to November. This migratory behavior determines the seasonal mobility of the driftnet fleet around the Alboran Sea, the Gibraltar Straits and adjacent Atlantic grounds (Silvani et al., 1999; Tudela et al., 2003, 2005). The use of driftnets in the Alboran Sea started in the 1980s; about 100 Spanish boats using driftnets targeting swordfish were active in the Alboran Sea in 1990. The activity of this fishery was permanently halted in August 1994. It was due to the increasing scientific evidence of the low selectivity of this gear with respect to non-target species. In this framework, fishing for swordfish in the Mediterranean Moroccan (involving the ports of Tangiers, Al Hoceima and Nador) experienced significant development during the 1990s with the introduction of driftnets in the fishery, while Europe banned the use.

In 2003, ICCAT adopted a binding recommendation to ban the use of driftnets in large pelagic fisheries in the Mediterranean. The following year, Morocco presented a 4-year plan for eliminating its use of driftnets through public education, buyback and destruction of driftnet gear, and assistance to fishermen. For these purposes Morocco received U.S. and EU funds. At the 2008 ICCAT Annual Meeting, Morocco confirmed that it would require 3 more years for the total conversion of its driftnet fleet. In August 2010, Morocco published Law No. 19-7 in State Bulletin 1431 no. 5861, prohibiting the import, manufacture, retention, sale, as well as the use of driftnets at sea for fishing fish and/or other fishing species. In 2012 Morocco continue to be identified by the non-governmental environmental community as countries that conduct large-scale driftnet fishing (NOAA, 2012).

Tudela et al. (2005) reported that the Moroccan driftnet fleet in the Alboran Sea in 2000s probably exceeded 200 vessels and that the length of the net used was known to often exceed 2.5 km. This fishery was of particular importance in the Mediterranean because of its economic importance is its contribution in terms of value and 27% of the total production of coastal fisheries (Abid and Idrissi, 2007). In the Mediterranean, this fleet was based at three main ports: Tanger (73%), Al Hoceima (14%) and Nador (8%). This fishing fleet was very diverse, with

much of the coastal vessels with small boats, which is why the range of variation of the characteristics of this fleet is large and medium low. Fishing operations generally take place at a distance of 5 to 30 nautical miles from the coast. The duration of the tidal coastal units generally varies between 8 and 20 hours on average. The tide is up to 3 days. Bycatch in this fishery are composed mainly of small tunas and sharks (mainly blue shark, shortfin mako, and thresher shark), moreover sea turtles, and cetaceans (Silvani et al., 1999; Tudela et al., 2003, 2005).

### 3.2. Purse Seiners (cerqueros, sardiniers)<sup>9</sup>

Purse seine are defined by FAO as a fishing gear “a long wall of netting framed with floatline and leadline (usually, of equal or longer length than the former) and having purse rings hanging from the lower edge of the gear, through which runs a purse line made from steel wire or rope which allow the pursing of the net. For most of the situation, it is the most efficient gear for catching large and small pelagic species that is shoaling” (FAO, on-line Fisheries Global Information System – FIGIS).

The purse seine can be used by a large range of vessel sizes, ranging from open boats and canoes up to large ocean going vessels. The purse seines can be operated by one or two boats. Most usual is a purse seine operated by a single boat, purse seiner, with or without an auxiliary skiff (Figure 36). In general, from Alboran Sea the purse seiners usually, or they lead an auxiliary skiff with powerful lights that help concentrate the fish in one place, or they lead auxiliary skiff light and powerful, that help to close the ring net.



Figure 36. Purse seiners lead an auxiliary skiff with powerful lights from Port of Carboneras.

Purse seiners usually targeted small pelagic fishes such as sardine and European anchovy. Horse mackerel (*Trachurus trachurus*), the bug (*Boops boops*), the mackerel (*Scomber scombrus*) and *Sardinella aurita* are bycatch species. **Table II** shows the main characteristic of purse seiners from the most important ports from each country in Alboran Sea (according to Zahri et al. 2004; Zahri, 2006; Zeghdoudi, 2006; MAGRAMA<sup>10</sup>). The majority vessels from Africa are made of

<sup>9</sup> It is possible view a short film about the fishing maneuvers of this gear in these links:  
<http://www.youtube.com/watch?v=jkVOTcOTkdc> ; <http://www.youtube.com/watch?v=L0p8-MINohE>

<sup>10</sup> <http://www.magrama.gob.es/es/pesca/temas/la-pesca-en-espana/censo-de-la-flota-pesquera/censo.asp>

wood versus the Spanish vessels, which they are of poliester. The trips are daily, as they sell fresh fish. Zahri (2006) observed a decrease in the demand for fish coinciding with rising temperatures during the summer months from Morocco.

The length of the seine varies between 200 and 900 m, while the drop varies between 40 and 150 m. The mesh of the net is 11 mm or 9 mm. There are between 8 and 20 fishermen per boat. The main difference is the number of wheels hauler-seine. Thus, the most simple has one wheel, and the most complex has three wheels. The majority vessels from Africa have one simple wheel (**Figure 37**), while the Spanish purse seiners have haulers with two wheels (**Figure 38**).



**Figure 37.** Purse seiners with one simple hauler from Port of Algeciras.



**Figure 37.** Purse seiners with one complex hauler from Port of Carboneras.

**Table 2.** The main characteristic of purse seiners from the most important ports from each country in Alboran Sea (according to Zahriet al. 2004; Zahri, 2006; Zeghdoudi, 2006; MAGRAMA). \* Indicates that it is an approximate value.

	Ports	Gross registered tonnage	Engine power		
			CV.	Length	Number
Morocco	Al Hoceima	59	370	---	28
	Ras Kebdana	42	310	---	35
	M'Diq	30	185	---	43
Algerie	Oran	---	400*	16.5	---
	Ain Timochent	---	400*	16.5	---
	Tlemcen	---	400*	16.5	---
Spain	Adra	27.86	400*	16	17
	Almería	21.39	400*	15	21
	Velez-Málaga	16	400*	15	14

#### 4. Longliners (*palangeros, palangriers*)<sup>11</sup>

A longline consists of a mainline kept near the surface or at a certain depth by means of regularly spaced floats (**Figure 38**) and/or leads, and with relatively long snoods with baited hooks, evenly spaced on the mainline, moreover on snoods are collocated attractive lights (**Figure 39**). The longline could be: Drifting longlines or bottom lonline (FAO, on-line Fisheries Global Information System – FIGIS). The drifting longline may be of considerable length. A longline for pelagic fishing is traditionally stored in pieces, in a series of baskets (**Figure 40**) which may take much space on the deck. More modern solutions include storage of the longline on reels (**Figure 41**). Thicker, multifilament, longline are stored in large bin (a coiling machine is normally used for setting the line into the bin). The baiting of hooks is manual (and do not use baiting machine). Usually at the end of each unit, the fishermen setting a buoy for marking purposes (**Figure 42**). The hooks are baited and the branch lines are fixed on the main line, in general, during setting (FAO, on-line Fisheries Global Information System – FIGIS). The longliners can be vessels of every size (**Figure 43** and **Figure 44**). The main characteristics of Spanish drifting longliners are: mean gross registered tonnage= 35.28, and mean length= 18.74 m. The number of longliners based from northern Alboran Sea ports is approximately 60 boats, however, only fisheries 5% of this fleet fished in the fishing-ground from Alboran Sea.



<sup>11</sup> It is possible view a short film about the fishing maneuvers of this gear in this link:  
<http://www.youtube.com/watch?v=q2PxKswZNcA>

**Figure 38.** Some floats used by surface longliners.




**Figure 39.** Some attractive lights used by longliners.



**Figure 40.** Typical basket, where the mainline is stored.



**Figure 41.** Hydraulic reel, where the mainline is stored.



**Figure 42.** Buoy setting at the end a longline unit.



**Figure 43.** A large Spanish drifting longliner, from Port of Carboneras.



**Figure 44.** A small Spanish semi-artisanal surface longliner.



Surface longlines set in open sea of the Alboran Sea to catch swordfish, bluefin tuna or albacore, stretch up to 40 miles and contain hundreds of baited hooks that accidentally catch and kill sea turtles, marine mammals, and seabirds.

The drifting surface longline gears reported within this area by the International Commission for the Conservation of Atlantic Tunas (ICCAT) include: drifting surface longline targeting albacore (LLALB); surface longliners targeting bluefin tuna, (LLJAP); and traditional drifting surface longliners targeting swordfish (LLHB) (**Figure 45**) (Valeiras & Camiñas, 2003; Camiñas et al., 2006; García-Barcelona et al., 2010a,b; Báez et al., 2013). Briefly, the main differences in longline gear between the three different fleet strata are:

- LLJAP (longline Japanese), this longline is an imitation of the longline used by the Japanese fleet operating in the Mediterranean targeted to bluefin tuna. This is a monofilament longline used exclusively during the months of May, June and the first half of July. The bait is almost always squid (*Illex* sp.) bigger than 500 g. LLJAP typically use a C-shaped hook, and its number per set does not exceed 1200, and these are laid in a circle. LLHB, this gear is used throughout the year. The number of hooks is between 1,500 and 4,000 and these are usually baited with mackerel (*Scomber* sp.) and squid (*Illex* sp.). The dimensions and forms of the hooks used are J-shaped Mustad-2 (approximately  $7.5 \times 2.5$  cm). LLALB, this is the shallowest longline gear. Both the size of the hook and the thickness and length of the fishing lines are lower than other longlines, usually J-shaped Mustad number 5 (approximately  $5 \times 2$  cm). Between 2,000 and 7,000 hooks are set and the bait used is sardine (*Sardina pilchardus*). This gear is used mainly from July to October. The Spanish longline vessels licensed for surface longline fishing all year round and targeting highly migratory species, such as tuna and swordfish, consists of an average of 89 vessels per year for the studied period, with a vessel length ranging from 12 to 27 m.



**Figure 45.** Hooks used to catch swordfish, bluefin tuna, albacore (left to right).

ICCAT recommended for Mediterranean swordfish, a reduction in fishing mortality and a seasonal closure from October 1 to November 30 of each year. ICCAT also believes that reducing the volume of juvenile catches would improve the yield per recruit and spawning biomass per recruit. In 2008, ICCAT imposed a closure of the fishery for all gear for less throughout the Mediterranean, followed by a two-month closure since 2009. In addition, ICCAT will adopt a management plan for the swordfish fishery in the Mediterranean which would ensure that the stock would be restored and maintained at levels consistent with the objective of the Convention of this international organization.

The species checklist by catches reported by Valeiras et al. (2003), Macias et al. (2004), and Báez et al. (2009) include:

- Teleostei: *Tetrapturus belone*, *Istiophorus albicans*, *Tetrapturus albidus*, *Brama brama*, *Coriphaena hippurus*, *Mola mola*, *Seriola dumerli*, *Xiphias gladius*, *Thunnus albacares*, *Thunnus thynnus*, *Euthynnus alletteratus*, *Katsuwonus pelamis*.
- Sharks: *Alopias superciliosus*, *Alopias vulpinus*, *Isurus oxyrinchus*, *Prionace glauca*, *Galeorhinus galeus*, and *Sphyrna zygaena*.
- Batoidea: *Dasiatys pastinaca*, *Pteproplatytrygon violacea* (synonymous of *Dasiatys violacea*), and *Mobula mobula*.
- the sea turtle *Caretta caretta*; and the seabird *Larus michahellis*.

According to Abdelhadi et al. (2011), in Algeria, there is an industrial potential of large migratory pelagic species of high economic value such as bluefin tuna (*Thunnus thynnus*) which is being exploited by a foreign fleet, mainly Japanese. Japanese companies are fishing in these waters with little national control and making use of an agreement by which they pay to the Algerian government a fee for being allowed to fish every year. There are 48 long-lines with almost exclusively Japanese crew which exploits the resource for a month and a half per year. In general, fishing effort is concentrated mainly in three areas, where there are also the highest rates of catch. In the area studied the Bluefin tuna is under high fishing pressure. Due to the abandonment of driftnet fishing, the Moroccan fleet has begun development research on longline and buoy gear (NOAA, 2012).

The bottom longline is characterized by leads and floats (**Figure 46**). Spanish longliners are very diverse, from large vessels (**Figure 47**) to small boats. Spanish longliners mainly targeted swordfish and silver scabbardfish. The bottom longliners from Morocco are coastal artisanal longline. This longline mainly targeted at bream, conger, and others. Its length can exceed 1000 m, with a number hook which varies between 200 and 800. Hooks are commonly used reference numbers 5, 6 and 7, and usually are baited with sardine, squid, octopus and cuttlefish (Mohammed, 2004).



**Figure 46.** Basket full of stones used as leads by a longliners.



**Figure 47.** A large Spanish bottom longliner, from Port of Carboneras.

#### 4.1. Trawlers (arrastreros de fondo, chalutiers)<sup>12</sup>

Trawl fishing is the main gear in terms of catch and fleet power in the Mediterranean (Leonart and Maynou, 2003), where it is widespread and it plays an important socioeconomic role. It is characterized by a great diversity of fishes, crustaceans and molluscs of commercial interest. In the North Alboran Sea, bottom trawl is the most important fishing gear in terms of landings and fishing effort applied, on the continental slope and shelf to depths of 900 m (Camiñas et al., 2004). For the all fleet (artisanal gears not included), the trawlers represent approximately 39% of the fleet from North of Alboran Sea (Camiñas et al., 2004). For North of Alboran Sea, the trawling fleet in the study area comprised an average of 141 boats (varying from 133 to 150), averaging 34.9 GRT and 175.8 HP. The port of Almeria has the largest number of boats with an average of 40 units. The fleet with the largest GRT corresponded to the port of Garrucha (55.3 t), followed by the port of Motril (44.7 t) and of Almeria (43.1 t). Engine power was correlated to the size of the fishing vessel. Highest engine power was associated with those vessels based in the port of Garrucha (289.8 HP), Almeria port (205.7 HP) and Motril port (190.7 HP). The HP of fishing vessels is directly related to the distance to the fishing grounds where they normally operate (Mendoza et al., 2012).

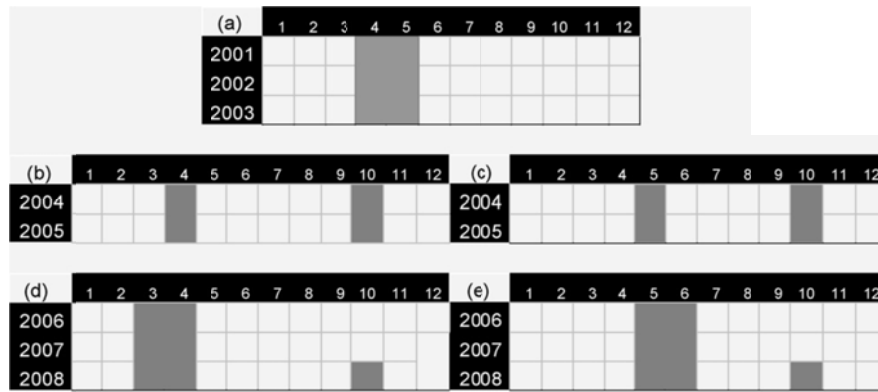
According to Slimani & Hamdi (2004) trawlers are the most important fisheries from Mediterranean coast of Moroccan. Moroccan demersal fishing fleet consists in 120 trawlers. Trawlers vessels are based in three main ports Nador (62.6%), Al Hoceima (23.2%), and M'diq (14.2%). The hull is usually of wooden (97%), the Moroccan trawlers could combine their fishery activity with the pelagic trawl targeted small pelagic fishes such as the sardine. The average power of trawlers registered is 338 hp for average capacity of 53 GRT and an average age of 24 years. The ships based at the port of Tanger operate them in the Atlantic. The majority of these vessels have their activity near their home ports to less than 200 m deep with tides 1 to 3 days. The most powerful trawlers have a wider range and venture to depths of 500 m. Characteristics depend on the boat engine. The cable length is normal, varying between 450 m and 1,500 m. The mesh of the net is about 40 mm.

In general, the trawl activity from Alboran Sea is concentrated next to the coast (Camiñas et al., 2004; Slimani & Hamdi, 2004). Although they are characterized per a multispecies fishery, the trawlers operating in open sea, mainly going to target rose shrimp (*Parapenaeus longirostris*) (particularly important species in the Mediterranean Moroccan), and great red shrimp (*Aristaeopsis edwardsiana*, synonym of *Plesiopenaeus edwardsianus*)<sup>13</sup>.

The European Common Fisheries Policy (CFP) regulates access to fisheries resources in an attempt to guarantee their conservation, management and exploitation. Direct control of fishing effort is the method that has historically been applied for the management of the Mediterranean fisheries. Thus, there is a temporal closed season for this fishery, which the closed season varied between years. The closed season was in March and April, or April and May, or April and October, or May and June, or May and October. Mendoza et al. (2010) found a positive effect of the closed season in April and May. Contrarily, May and June or May and October closed seasons have negative consequences in fishing yields Mendoza et al. (2010). In the **Figure 48**, we show a summary of the season closed per year. The **figures 49 and 50** show the image of a typical trawler vessel and hauling operation respectively.

<sup>12</sup> It is possible view a short film about the fishing maneuvers of this gear in this link: <http://www.youtube.com/watch?v=v8N8VHmoLa0>

<sup>13</sup> There is a Western-Eastern gradient for both species, thus from Eastern of the Motril harbour predominate fishing of red shrimp, while towards Western of the Motril harbour predominate fishing of rose shrimp.



**Figure 48.** Shaded the months in which have been applied the technical measure. ((a) All Andalusia Mediterranean coast; (b) waters off Almeria province; (c) waters off Granada, Málaga and Cádiz provinces; (d) area between the parallel of latitude 37°23.00N and the meridian of longitude 003°46.57W; (e) area between the meridian of longitude 003°46.57W longitude and Punta Moroccan 005°36.00) (Mendoza et al., 2010).



**Figure 49.** Image of a typical trawler vessel. Picture provided by Ldo. Jose Luis Perez Gil.



**Figure 50.** Hauling operation in a trawler. Picture provided by Ldo. Jose Luis Perez Gil.

According to Abad et al. (2007) the composition of megabenthic fauna caught by the commercial trawl fleet in the Alboran Sea, between 50<sup>14</sup> to 640 m in depth, is mainly forming by four different assemblages: (1) the outer shelf group (50-150 m), characterized by *Octopus vulgaris* and *Cepola macrophthalma*; (2) the upper slope group (151-350 m), characterized by *Micromesistius poutassou*, with *Plesionika heterocarpus* and *Parapenaeus longirostris* as secondary species; (3) the middle slope group (351-640 m), characterized by *M. poutassou*, *Nephrops norvegicus* and *Caelorhincus caelorhincus*, and (4) the smalls seamounts (approx. 350 m), characterized by *M. poutassou*, *Helicolenus dactylopterus* and *Gadiculus argenteus*, together with *Chlorophthalmus agassizi*, *Stichopus regalis* and *Palinurus mauritanicus*.

The results also revealed significantly higher abundances in the Seco de los Olivos seamount, probably related to a higher food availability caused by strong localised currents and upwellings that enhanced primary production. Although depth proved to be the main structuring factor, others such as sediment type and food availability also appeared to be important. Differences between shelf and slope assemblages could be in part related to a greater dependence on benthic resources in the former and a higher use of planktonic resources in the latter.

The species checklist bycatches reported by Abad et al. (2007) for open sea trawlers of the North of Alboran Sea (from 11 hauls with scientific observers) include:

FISHES: *Arnoglossus rueppelii*, *Bathysolea profundicola*, *Caelorinchus caelorinchus*, *Capros aper*, *Centrophorus granulosus*, *Chimaera monstrosa*, *Chlorophthalmus agassizi*, *Conger conger*, *Dalatias licha*, *Epigonus denticulatus*, *Etmopterus spinax*, *Gadiculus argenteus*, *Gaidropsaurus biscayensis*, *Galeorhinus galeus*, *Galeus melastomus*, *Helicolenus dactylopterus*, *Hoplostethus mediterraneus*, *Lampanyctus crocodilos*, *Lepidopus caudatus*, *Leucoraja naevus*, *Lophius spp.*, *Macroramphosus scolopax*, *Merluccius merluccius*, *Microchirus variegatus*, *Micromesistius poutassou*, *Molva macrophthalma*, *Mullus surmuletus*, *Nezumia aequalis*, *Pagellus acarne*, *Pagellus bogaraveo*, *Peristedion cataphractum*, *Phycis blennoides*, *Scorpaena elongata*, *Scyliorhinus canicula*, *Stomias boa*, *Symphurus nigrescens*, *Synchiropus phaeon*, *Torpedo marmorata*, *Trachurus picturatus*, *Trachyrincus scabrus*, and *Trigla lyra*.

CRUSTACEANS: *Alpheus glaber*, *Bathynectes maravigna*, *Calappa granulata*, *Chlorotocus crassicornis*, *Dardanus arrosor*, *Goneplax rhomboide*, *Inachus communissimus*, *Liocarcinus depurator*, *Macropipus tuberculatus*, *Macropodia longipes*, *Macropodia longirostris*, *Monodaeus couchii*, *Munida intermedia*, *Munida iris*, *Nephrops norvegicus*, *Pagurus excavatus*, *Pagurus prideaux*, *Palinurus mauritanicus*, *Parthenope macrochelo*, *Pasiphaea sivado*, *Philocheras echinulatus*, *Plesionika edwardsii*, *Plesionika giglioli*, *Plesionika heterocarpus*, *Plesionika martia*, *Pontocaris lacazei*, *Pontophilus spinosus*, *Processa canaliculata*, *Sergestes arcticus*, *Solenocera membranacea*, and *Xantho pilipes*.

MOLLUSCS: *Bathypolipus sponsalis*, *Eledone cirrhosa*, *Eledone moschata*, *Illex coindetti*, *Loligo vulgaris*, *Lunatia catena*, *Neorosia caroli*, *Pteroctopus tetracirrhus*, *Rossia macrosoma*, *Sepia orbignyana*, and *Todarodes sagittatus*.

OTHER INVERTEBRATES: *Alcyonium palmatum*, *Astropecten spp.*, *Cidaris cidaris*, *Echinaster sepositus*, and *Stichopus regalis*.

<sup>14</sup> According to the current Spanish legislation (Real Decreto 1440/1999, 10<sup>TH</sup> of septiembre of 1999 por el que se regula el ejercicio de la pesca con arte de arrastre de fondo en el caladero nacional del Mediterráneo), the trawl fisheries should be performed in depths upper to 50 metres.

## **5. Assessing the impact of incidental catch of sensitive species within the area, with particular emphasis on marine turtles and elasmobranchs**

It is widely known that there was a great decline in global fisheries, especially in the North Atlantic, after the Second World War. Some studies (e.g. Thurstan et al. 2010) have suggested that during the past decade, 88% of monitored marine fish stocks have been overfished. In this context, some authors (Worm et al. 2006) have predicted a global collapse of fisheries within the next few decades. The observed decline in fisheries is mainly due to the capacity to overfish at an industrial scale (Worm and Myers 2004; Pitcher 2005). However, the non-natural mortality due to fisheries could most critical global threats to longlived animals (Lewison *et al.*, 2004a,b), due in part to their low fecundity, slow population growth and late sexual maturity. For this reason, longlived animals tend to be particularly vulnerable to and the population recovery may take decades (Musick, 1999). For this reason, there is an increasing global interest in studying of by-catch and mortality of sea turtles and elasmobranchs. In this context, the Alboran Sea is an important corridor to marine migrant species such as sea turtles, blue shark, and *Alopias* spp.

### **5.1. By-catch of sea turtle in the Alboran Sea (northern part)**

Five of the seven species of sea turtles are considered to be ‘critically endangered’ or ‘endangered’ by the International Union for Conservation of Nature (IUCN, 2013). During the last two decades, our understanding of sea turtle conservation biology has increased significantly. It is now widely believed that the major threat for the sea turtles is caused by unnatural death, humans being the main cause (Lewison et al., 2004a; Finkbeiner et al., 2011). Early evidence suggests that longline fishing is a major source of unnatural mortality in the Mediterranean Sea (Casale, 2010). Although there are fishing gears which have been recorded as resulting in high levels of incidental capture and mortality of marine turtles in the region include driftnets, and bottom trawls (Camiñas, 2004; WWF 2003; Tudela et al., 2003, 2005; Báez et al., 2006).

The endangered loggerhead turtle (*Caretta caretta*) is the most common sea turtle species in the Mediterranean Sea, where it utilizes nesting beaches which are mainly in Eastern basin. Annually, hundreds of juvenile loggerhead turtles, born on the beaches of both the North Atlantic (Eckert et al., 2008; Monzon-Arguello et al., 2010) and eastern Mediterranean, are concentrated around the feeding grounds in the western Mediterranean, mainly in waters around the Balearic Islands (Camiñas and de la Serna, 1995; Carreras et al., 2006, 2011). Revelles et al. (2008) suggest the existence of a permeable barrier north of the Balearic Islands that divides the north-western and the southern Mediterranean basin which affects the distribution of loggerhead turtles. This barrier could have an impact on the distribution of both migrant turtles from the Atlantic and the eastern Mediterranean. Regardless, many juveniles born in the Atlantic, they remain in the Mediterranean until they reach a minimum size to overcome the flow from the Strait of Gibraltar (Revelles et al., 2007). In this context, many loggerhead turtles examples are stranded along the southern Iberian Peninsula coast on their way to their feeding grounds or while returning to their natal regions (Bellido et al., 2010).

The western Mediterranean is an important fishing area for the Spanish drifting longline fleet which mainly targets swordfish (*Xiphias gladius*), bluefin tuna (*Thunnus thynnus*) and albacore (*Thunnus alalunga*) (Valeiras and Camiñas, 2003; García-Barcelona et al., 2010a). Due to the spatial overlap in fishing activity and loggerhead turtle distribution, there are tens of thousands of loggerhead turtle by-catches each year (Lewison et al., 2004b; Casale, 2011). There are

several studies about the loggerhead turtle by-catch by the Spanish longline fishery in the Mediterranean (Camiñas et al., 2006, Báez et al., 2006, 2007a,b; Wallace et al., 2008; Báez et al., 2009, 2010a, 2011b and Báez et al., 2013b). The main results of these early studies are that gear configurations (e.g. hook and bait type) by Spanish Mediterranean longliners can determine by-catch frequency (Camiñas et al., 2006), and catch selectivity of size-classes (Wallace et al., 2008; Báez et al., 2013b). In addition, Báez et al. (2007a) and Báez et al. (2011b) concluded that the loggerhead turtles by-catches were spatially structured only according to mean distance to the coast. Moreover, the loggerhead turtles by-catches increased significantly within longline transect hauling during daylight (Báez et al., 2007b).

The Alboran Sea is the marine region, where the Mediterranean Sea and the Atlantic Ocean connect. For this reason, this region is an important area for the conservation of both Atlantic and Mediterranean loggerhead populations (Camiñas & de la Serna, 1995; Camiñas & Valeiras, 2003). Báez et al. (2006) performed interviewed to fishermen in the main fishing harbours of the Northern part of the Alboran Sea. Interviews were carried out at the fishing dock, when the fishing boats had returned to harbour. Interviews from North Alboran Sea were carried out in 6 harbours, selected to encompass fleets using a range of fishing gears that can be grouped into 5 categories: trawlers, artisanal gears, purse seiners, surface longliners, and bottom longlines. A total of 73 interviews were carried out, with only one interview per vessel (**Table 3**).

Harbours	Trawlers	Artisanal gears	Purse seiners	Surface LL	Bottom LL	
La Linea	0	2	0	0	1	
Marbella	5	4	3	0	0	
Motril	12	0	1	2	1	
Adra	1	2	1	2	0	
Carboneras	0	1	0	20	0	
Garrucha	7	5	0	2	1	
<b>Total</b>	<b>25</b>	<b>14</b>	<b>5</b>	<b>26</b>	<b>3</b>	<b>73</b>

**Table 3.** Interviews carry out by Báez et al. (2006) per boat type and harbors.

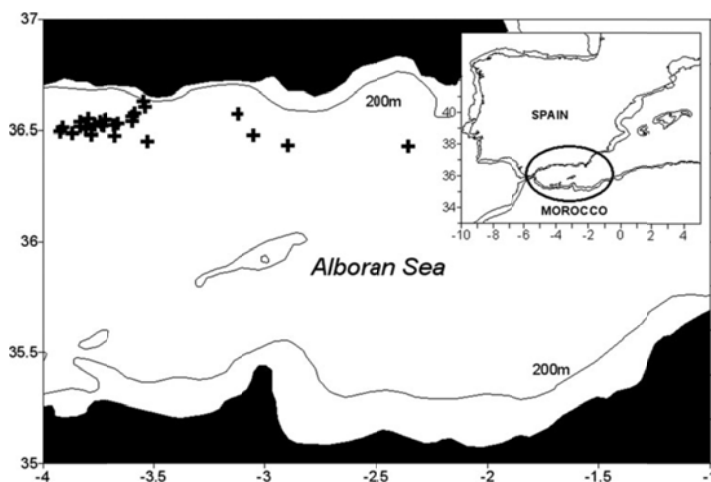
Approximately 10% of the total fleet of the North Alboran Sea was interviewed. All the fishermen interviewed agreed that turtle incidental capture is more frequent in the summer. Based on the testimony of the fishermen interviewed, it appears that surface long-lines interact most frequently with marine turtles, followed by coastal trawlers, purse seiners, and trammel nets (**Table 4**). Sea turtles captured by the purse seiners can be released without damage because they do not get tangled up in the net. Fishermen using artisanal coastal trammel nets also suggested that sea turtles incidentally captured by this gear are released in good physical conditions. There may be more concern for turtles captured by trawlers but as suggested by Báez & Silva (2013) incidental capture of sea turtles is rare on trawlers.

Moroccan surface driftnets (Tudela *et al.* 2003; 2005) and Spanish surface long-lines targeting swordfish have in previous studies been shown to be the fishing gears that interact most significantly with sea turtles in this region.

Gear type	Trawlers	Purse seiners	Surface	
			LL	Bottom LL
Never	16	1		3
Exceptional	7	2		
Rare	1	2		
Moderate			1	
Frequent			25	
Irregular	1			

**Table 4.** Results of the interviews in terms of quantum estimated average levels of annual incidental capture rates. Key accidental capture frequency: Never= 0, Exceptional= 1 turtle per year, Rare >1<10 turtles per year, Frequent >10 turtles per year, Irregular= highly variable among years.

Báez et al. (2007c) estimated the incidental capture of loggerhead in the Northern Alboran Sea during 2004. The data used were compiled by scientific projects from the Spanish Oceanographic Institute (IEO). The Andalusia surface long-line fleet consists of 78 vessels from 12 to 27 m total length fishing along the year. During the observed period, Báez et al. (2007c) observed 36 loggerheads incidentally captured, which 8 loggerheads (22%) died as a result of the capture. Báez et al. (2009) observed a BPUE of loggerhead from North Alboran Sea of 0.094 turtles per 1000 hooks (**Figure 51**).



**Figure 51.** Fishing operation observed by Báez et al. (2009).

The bycatch (or Incidental capture) per Unit Effort (BPUE) values in open sea from Alboran Sea are low in comparison to other Mediterranean areas (for example Balearic Sea) (Báez et al. 2007c, 2009). However, Tudela et al. (2005) reported that by-catch rate of loggerhead turtle by driftnets in the Alboran Sea (0.21–0.78 N/haul) is much higher than that reported for the Italian driftnet fleet (0.04–0.05 N/haul), probably due to a much higher turtle density in Alboran waters linked to the strategic role of this sea in the Atlantic/Mediterranean exchanges.

The Alboran Sea represents an important connecting corridor also others marine turtle species, such as Leatherback sea turtle (*Dermochelys coriacea*), green sea turtle (*Chelonia mydas*), and hawksbill sea turtle (*Eretmochelys imbricata*) (Camiñas & Valeiras, 2003; Camiñas, 2004). Leatherback sea turtle (*Dermochelys coriacea*) is listed as Critically Endangered on the IUCN red-list and is the second most common chelonian migratory species in the Mediterranean, where nesting beaches do not exist (Camiñas, 2004; Marcos et al., 2009). Leatherback turtles are also caught accidentally by Spanish longliners, but these turtles have small by-catches per



unit of fishing effort (Lewison et al., 2004a, Báez et al., 2010b). According to Camiñas & Valeiras (2003), the Alboran Sea is an important area for this species.

## 5.2. By-catch of Elasmobranchs from Alboran Sea (northern part)

The subclass Elasmobranchii includes Sharks and Batoidea (rays). Predators that occupy high trophic levels in marine habitats, including marine mammals, large teleosts, rays and sharks, have been declining worldwide at a rapid pace (Heithaus et al., 2008). Recent estimates suggest that populations of large sharks have declined regionally by 90% or more (Heithaus et al., 2008). Evidence for severe declines in large predatory fishes is increasing around the world. In this way, because of its long history of intense fishing, the Alboran Sea offers a unique perspective on fish population declines over historical timescales.

We divide Sharks and Batoidea in pelagic and demersal Elasmobranchs, hereafter.

### 5.2.1. By-catch of pelagic elasmobranchs from Alboran Sea (northern part)

According to Ferretti et al. (2008), only 5 of the 20 species of sharks present from Mediterranean Sea, had sufficient records for an analysis: Hammerhead (*Sphyrna* spp.), blue shark (*Prionace glauca*), mackerel (*Isurus oxyrinchus* and *Lamna nasus*), and thresher sharks (*Alopias vulpinus*), which declined between 96 and 99.99% relative to their former abundance. According to World Conservation Union (IUCN) criteria, these species would be considered critically endangered. So far, there is a lack of quantitative population assessments (Ferretti et al. 2008). These five pelagic sharks together with bigeye thresher (*Alopias superciliosus*), and tope shark (*Galeorhinus galeus*), are the typical pelagic shark bycatch from Mediterranean Sea, that include from northern and southern of the Alboran Sea (Mohammed, 2004; Tudela et al., 2003, 2005; Báez et al., 2009). Other bycatch pelagic sharks are mainly from the Carcharhinidae family (Tudela et al., 2005). Other potential species are: *Carcharhinus altinus*, *C. Brachyurus*, *C. limbatus*, *C. longimanus*, and *C. plumbeus* (Guisande-González et al., 2011).

The main gears bycatches pelagic sharks are driftnets and surface longline, and in rare occasion trawlers. The landing of sharks, in surface longline, was 34.3% in weight of total catches sampled in the Alboran Sea, which represented the highest shark incidental catches for the Mediterranean Sea (Castro et al., 1999; Valeiras et al., 2003; Macías et al., 2004; Megalofonou et al., 2005). This high shark incidental catches from Alboran Sea, could be probably related to their location (Alboran Sea), i.e. an important migratory channel, adjacent to the Atlantic Ocean (Megalofonou et al., 2005). The higher incidence of sharks in the Alboran Sea could also be due to the higher trophic potential of the western Mediterranean compared to the eastern part. Higher shark catches were observed in the swordfish longline fishery, where a nominal CPUE value reached 3.8 sharks/1000 hooks in the Alboran Sea.

From Alboran Sea the most important shark caught, in number was blue shark (*Prionace glauca*) (**Figure 52**). Thus, blue shark bycatches in the Spanish surface longline fisheries in the Mediterranean targeting swordfish (*Xiphias gladius*) from 1999 to 2001 represented 2% of the total catch. Information from onboard observers during 861 fishing sets in 26 longliners indicated that the highest catches were made in Alboran Sea, which represents 75.6% of the total observed catch of blue shark. The observed CPUE are from 5.5 to 34.1 kg/1000 hooks. Mean size at capture was 141.6 cm (SD=35.88). The proportion of females from the total was 0.5 (Valeiras & de la Serna, 2003). The second landing shark species from Alboran Sea was shortfin mako (*Isurus oxyrinchus*) (Macías et al., 2004). Báez et al., (2009) observed a BPUE of sharks from North Alboran Sea of 1.41 blue sharks per 1000 hooks, 0.26 shortfin mako per

1000 hooks, 0.07 thresher (*Alopias superciliosus*) per 1000 hooks, and 0,023 tope shark per 1000 hooks.



**Figure 52.** Blue shark (*Prionace glauca*) by-caught in a surface longline. Picture provided by Ldo. Miguel Ángel Puerto.

According to Tudela et al. (2005), even though sharks are by-catch species or at best a secondary target in the Moroccan swordfish fishery, sometimes – obeying to the scarcity of the target species– some boats deploy the driftnets less offshore, at only 1–2 miles from the coast, where the chances of capturing some pelagic sharks (especially the thresher shark) are higher. According to catch rates reported by Tudela et al. (2005), *I. oxyrinchus* is the species most affected by the change from the by-catch scheme to the target fishery. Indeed, the catch rate per fishing operation for shortfin mako is near three times higher in those boats apparently behaving as active shark fishers (from 0.6 to 1.9 N/fishing operation) and the catch per km net follows a similar difference (from 0.06 to 0.14). The high catch figures of sharks presented in this study sharply contrast with the information available on the activity of the former Spanish driftnet fleet in the Alboran Sea. Indeed, Silvani et al. (1999) reported only an anecdotic occurrence of shortfin mako and blue shark in the catch (i.e. 3 and 4 individuals in 1994, from a total 54 fishing operations monitored) and did not report any capture of thresher shark. Thus, these results indicate a direct exploitation of sharks from the Alboran Sea.

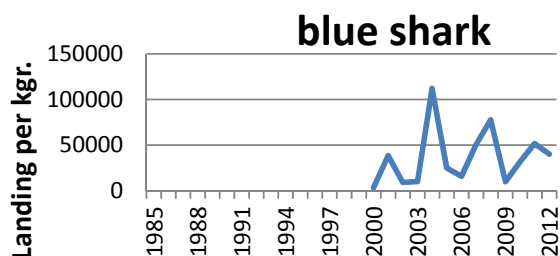
Regarding to the pelagic Batoidea, the unique species reported is the common pelagic stingray (*Pteroplatytrygon violacea*, synonymun of *Dasyatis violacea* and confounding with *Dasyatis pastinaca*), a bycatches of surface longline (Macías et al., 2004; Báez et al., 2009). According to Báez et al. (2009), the common pelagic stingray is the major fish capture in the surface longline from Alboran Sea (**Figure 53**). Thus, the BPUE of common pelagic stingray is 28.1 stingray per 1000 hooks versus the CPUE of target species 8.42 swordfish per 1000 hooks. In turn, this stingray is poisonous, so that fishermen do not bother to hauling the hook; they cut the line in much cases. No estimates of their abundance. Others pelagic Batidea bycatches are: *Myliobatis aquila*, *Mobula mobular*, and *Pteromylaeus bovinus*.



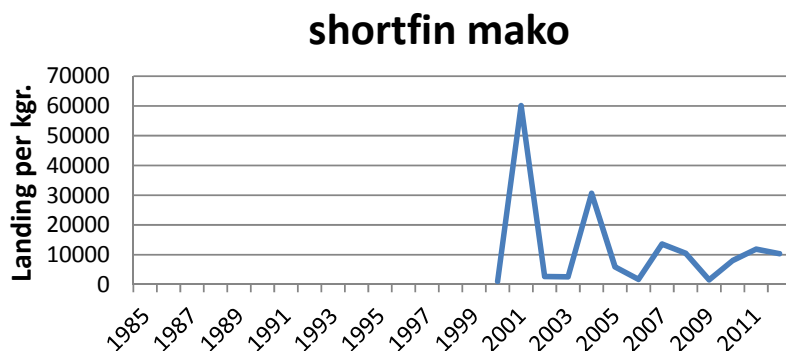
**Figure 53.** A fisherman release a common pelagic stingray (*Pteroplatytrygon violacea*, synonymum of *Dasyatis violacea* and confounding with *Dasyatis pastinaca*).

According to the data available in Galisteo et al. (2001a, 2001b, 2002, 2004, 2005) Alonso-Pozas et al. (2007), and Galisteo et al. (2007, 2008, 2009a, 2009b, 2011), from North Alboran Sea, the evolution of the landing trend from blue shark (*Prionace glauca*), mackerel (*Isurus oxyrinchus*), thresher sharks (*Alopias vulpinus*), and tope shark (*Galeorhinus galeus*) are plotted. In a second step, we analysed the time series of each fish stock. We searched temporal autocorrelation, which imply a overfish harvest. All the time series analysis were performed with the software PAST (available from web site: <http://folk.uio.no/ohammer/past/>) (Hammer et al., 2001; Hammer & Harper, 2006).

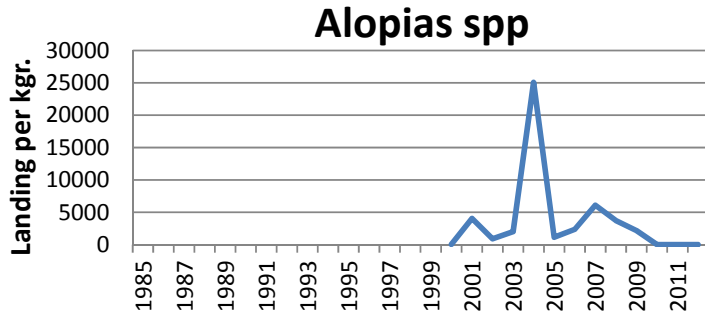
The **Figures 54-57** show the evolution from the northern Alboran Sea of the landing trend in from blue shark (*Prionace glauca*), mackerel (*Isurus oxyrinchus*), thresher sharks (*Alopias vulpinus*), and tope shark (*Galeorhinus galeus*). The **Figures 58-61** show the temporal autocorrelation trend from the northern Alboran Sea of the landing trend in from blue shark (*Prionace glauca*), mackerel (*Isurus oxyrinchus*), thresher sharks (*Alopias vulpinus*), and tope shark (*Galeorhinus galeus*).



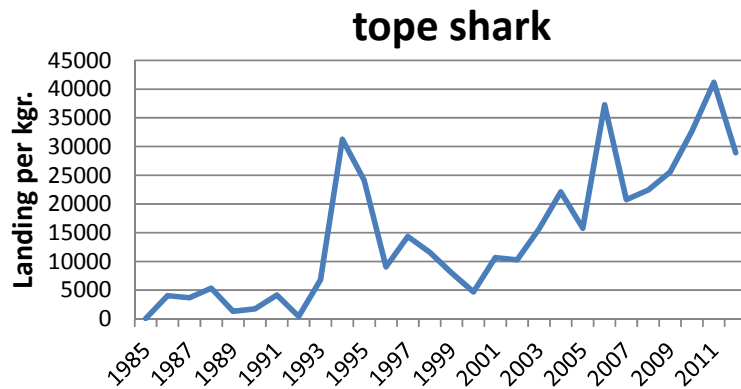
**Figure 54.** Evolution from the northern Alboran Sea of the landing trend from blue shark, since 2000 to 2012. We observed an oscillation pattern.



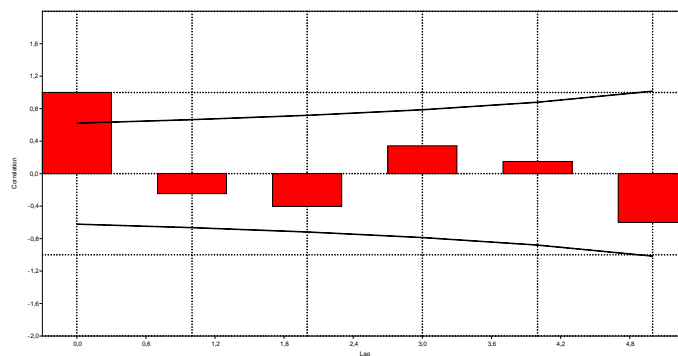
**Figure 55.** Evolution from the northern Alboran Sea of the landing trend from shortfin mako, since 2000 to 2012. We observed a gradual decline in catches over time.



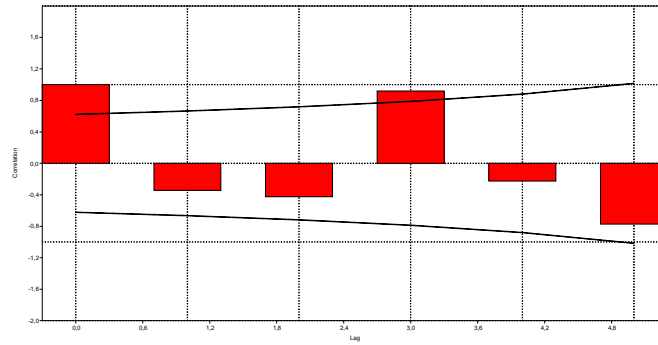
**Figure 56.** Evolution from the northern Alboran Sea of the landing trend from *Alopias* spp., since 2000 to 2012. We observed a peak, and marked decline in catches over time.



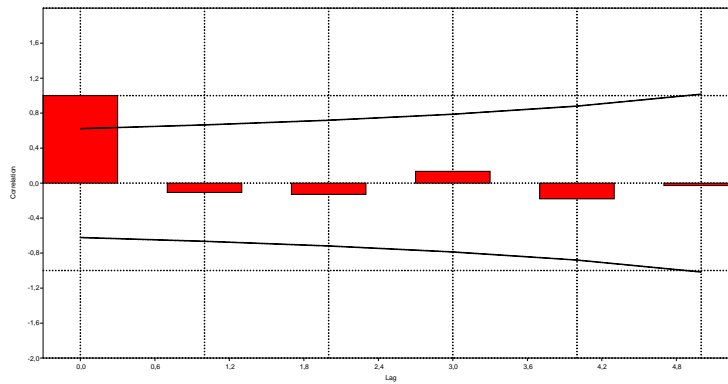
**Figure 57.** Evolution from the northern Alboran Sea of the landing trend from tope shark, since 1985 to 2012. We observed a gradual increase in catches over time.



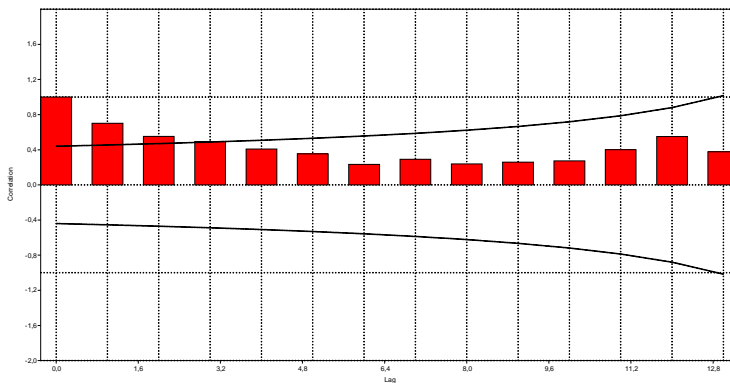
**Figure 58.** Temporal autocorrelation of the blue shark from northern Alboran Sea, the vertical axis shows the value of the autocorrelation (which can range between -1 and 1), while the horizontal axis shows the lags in which the correlation is performed, the black lines indicate the signification. In the present case there is not temporal autocorrelations.



**Figure 59.** Temporal autocorrelation of the shortfin mako temporal autocorrelation from northern Alboran Sea, the vertical axis shows the value of the autocorrelation (which can range between -1 and 1), while the horizontal axis shows the lags in which the correlation is performed, the black lines indicate the signification. In the present case there is temporal autocorrelations.



**Figure 60.** Temporal autocorrelation of the *Alopias* spp. from northern Alboran Sea, the vertical axis shows the value of the autocorrelation (which can range between -1 and 1), while the horizontal axis shows the lags in which the correlation is performed, the black lines indicate the signification. In the present case there is not temporal autocorrelations.



**Figure 61.** Temporal autocorrelation of the Tope shark temporal autocorrelation from northern Alboran Sea, the vertical axis shows the value of the autocorrelation (which can range between -1 and 1), while the horizontal axis shows the lags in which the correlation is performed, the black lines indicate the signification. In the present case there is not temporal autocorrelations.

We found a positive correlation between the landing of blue shark from North Alboran Sea and winter Arctic Oscillation Index (between October and November previous year) ( $r= 0.57$ ;  $p= 0.043$ ). According to Ambaum et al. (2001), the AO is an important climatic oscillation of northern hemisphere, closely correlated with NAO. This results show the relation of blue shark with the climate. We found a negative correlation between the landing of tope shark from North Alboran Sea and North Arctic Oscillation ( $r= -0.385$ ;  $p= 0.043$ ). This results show the relation of tope shark with the climate.

### 5.2.2. By-catch of demersal elasmobranchs from Alboran Sea (northern part)

The main gears bycatches demersal elasmobranchs from Alboran Sea are the trawlers and bottom longline. From Alboran Sea the most important sharks caught in number were: gulper shark (*Centrophorus granulosus*), and small-spotted catshark (*Scyliorhinus canicula*); that are bycatches of trawlers targeted rose shrimp (*Parapenaeus longirostris*) and great red shrimp (*Aristaeopsis edwardsiana*, synonym of *Plesiopenaeus edwardsianus*) (see **Figure 62**).



**Figure 62.** Gulper shark (*Centrophorus granulosus*), *Oxynotus centrina* and small-spotted catshark (*Scyliorhinus canicula*) by-caught in a fishing operation of a trawler targeted red shrimp (*Aristaeopsis edwardsiana*, synonym of *Plesiopenaeus edwardsianus*). Picture provided by Ldo. Jose Luis Perez Gil.

Muñoz-Chapuli (1985) observed ten demersal sharks species in 86 fishing operation by trawler from Alboran Sea: *C. granulosus*, *Dalatis licha* (synonym of *Scymmorhinus licha*), *Heptranchias perlo*, *Hexanchus griseus* (**Figure 63**), *Mustelus asterias*, *M. mustelus*, *Scyliorhinus canicula* (synonym of *Squalus canicula*), *Squalus acanthias*, *S. blainville*, *Squatina squatina*. Others demersal sharks potentially bycatches are: *Galeus melastomus*, *Odontaspis ferox*, *Velvet belly Etmopterus spinax*, *Oxynotus centrina*, *Centroscymnus coelolepis*, *Somniosus rostratus*, and *Squalus megalops* (Guisande-González et al., 2011). According to Coelho et al. (2010) the differences in mean densities based exclusively on research trawl surveys in both regions were found, with the NE Atlantic population having lower mean density values than the Mediterranean population.

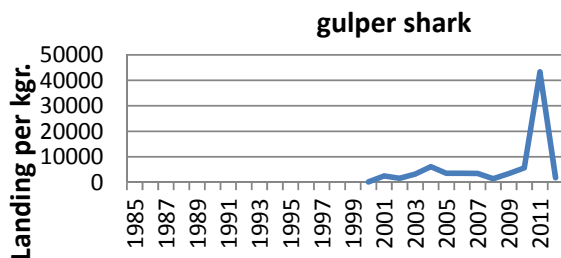
Regarding to the demersal Batoidea bycatches are: *Dasyatis centroura*, *D. pastinaca*, *Gymnura altavela*, *Dipturus batis*, *D. oxyrinchus*, *Leucoraja circularis*, *L. fullonica*, *L. naevus*, *Raja asterias*, *R. brachyura*, *R. clavata*, *R. miraletus*, *R. montagui*, *R. undulata*, *Squatina oculata*, and *S. squatina*.



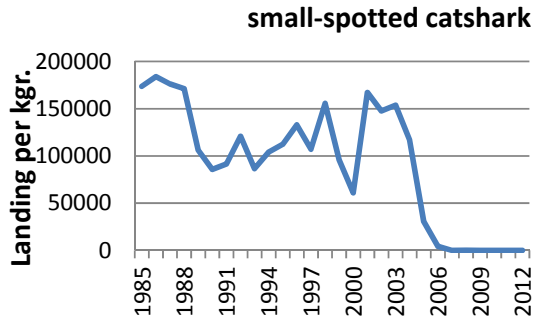
**Figure 63.** Bluntnose sixgill shark (*Hexanchus griseus*) by-caught in a bottom longline.

According to the data available in Galisteo et al. (2001a, 2001b, 2002, 2004, 2005) Alonso-Pozas et al. (2007), and Galisteo et al. (2007, 2008, 2009a, 2009b, 2011), from North Alboran Sea, the evolution of the landing trend from gulper shark (*Centrophorus granulosus*), small-spotted catshark (*Scyliorhinus canicula*), rays (*Raja asterias*, *R. brachyura*, *R. clavata*, *R. miraletus*, *R. montagui*, and *R. undulata*) and Anglerfish (*Squatina oculata*, and *S. squatina*) are plotted. In a second step, we analysed the time series of each fish stock. We searched temporal autocorrelation, which imply a overfish harvest. All the time series analysis were performed with the software PAST (available from web site: <http://folk.uio.no/ohammer/past/>) (Hammer et al., 2001; Hammer & Harper, 2006).

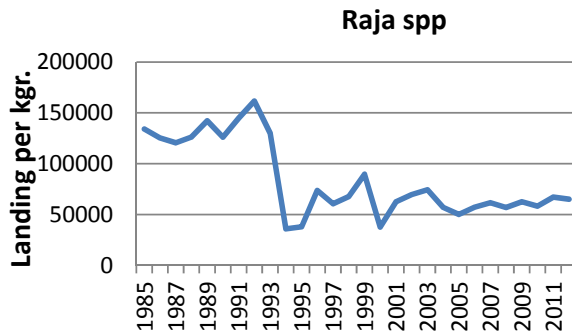
The **Figures 64-67** show the evolution from the northern Alboran Sea of the landing trend in from gulper shark (*Centrophorus granulosus*), small-spotted catshark (*Scyliorhinus canicula*), rays (*Raja asterias*, *R. brachyura*, *R. clavata*, *R. miraletus*, *R. montagui*, and *R. undulata*) and Anglerfish (*Squatina oculata*, and *S. squatina*).



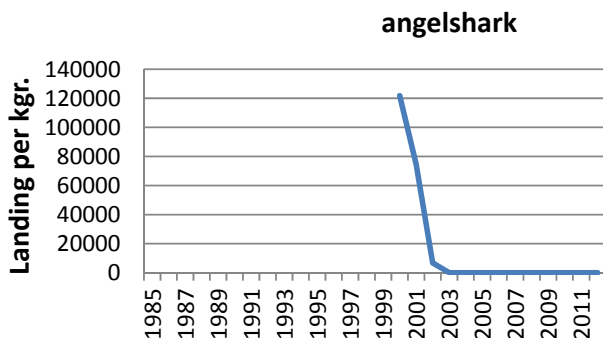
**Figure 64.** Evolution from the northern Alboran Sea of the landing trend from gulper shark, since 2002 to 2012. We observed a peak, and a rapid decline.



**Figure 65.** Evolution from the northern Alboran Sea of the landing trend from small-spotted catshark, since 1985 to 2012. We observed a gradual decline in catches over time.



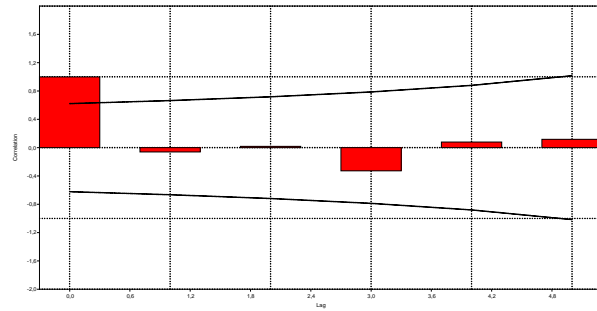
**Figure 66.** Evolution from the northern Alboran Sea of the landing trend from Raja spp. (include *Raja asterias*, *R. brachyura*, *R. clavata*, *R. miraletus*, *R. montagui*, *R. undulata*), since 1985 to 2012. We observed a gradual decline in catches over time.



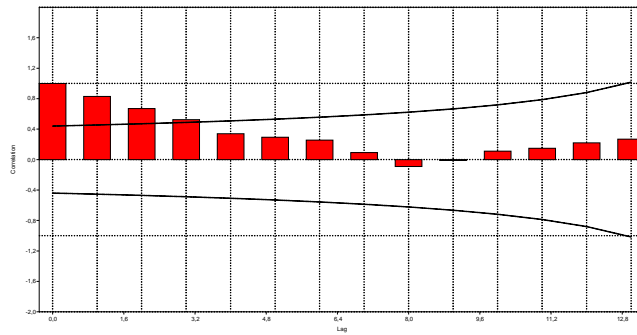
**Figure 67.** Evolution from the northern Alboran Sea of the landing trend from angelshark, since 2000 to 2012. We observed a gradual decline in catches over time.

The **Figures 68-71** show the temporal autocorrelation trend from the northern Alboran Sea of the landing trend in from gulper shark (*Centrophorus granulosus*), small-spotted catshark (*Scyliorhinus canicula*), rays (*Raja asterias*, *R. brachyura*, *R. clavata*, *R. miraletus*, *R. montagui*, and *R. undulata*) and Anglerfish (*Squatina oculata*, and *S. squatina*).

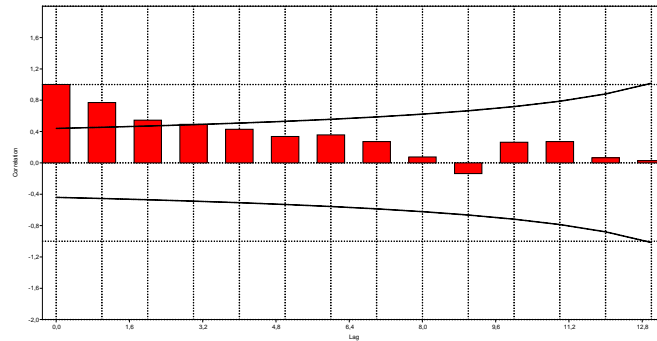




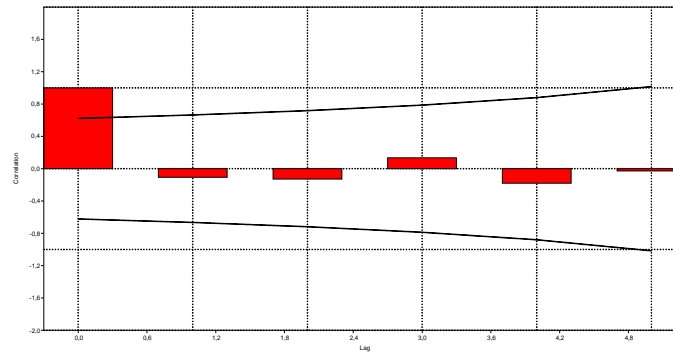
**Figure 68.** Temporal autocorrelation of the gulper shark temporal autocorrelation from northern Alboran Sea, the vertical axis shows the value of the autocorrelation (which can range between -1 and 1), while the horizontal axis shows the lags in which the correlation is performed, the black lines indicate the signification. In the present case there is not temporal autocorrelations.



**Figure 69.** Temporal autocorrelation of the small-spotted catshark from northern Alboran Sea, the vertical axis shows the value of the autocorrelation (which can range between -1 and 1), while the horizontal axis shows the lags in which the correlation is performed, the black lines indicate the signification. In the present case there is not temporal autocorrelations.



**Figure 70.** Temporal autocorrelation of the *Raja* spp. from northern Alboran Sea, the vertical axis shows the value of the autocorrelation (which can range between -1 and 1), while the horizontal axis shows the lags in which the correlation is performed, the black lines indicate the signification. In the present case there is not temporal autocorrelations.



**Figure 71.** Temporal autocorrelation of the Angelshark from northern Alboran Sea, the vertical axis shows the value of the autocorrelation (which can range between -1 and 1), while the horizontal axis shows the lags in which the correlation is performed, the black lines indicate the signification. In the present case there is not temporal autocorrelations.

We found a negative correlation between the landing of *Raja* spp. from North Alboran Sea and North Arctic Oscillation ( $r = -0.435$ ;  $p = 0.021$ ). This results show the relation of *Raja* spp. with the climate.

## 6. Geographical trend of the probability of capture of sea turtle and elasmobranch from spatial distribution of fishing activities

We do not found comprehensive studies on the geographical distribution of bycatch of sea turtles and elasmobranchs from Alboran Sea. The data available are empirical observations of punctual bycatches for boats based from northern of Alboran Sea, reported by: Báez et al. (2007c) for turtle from surface longline, Báez et al. (2009) for pelagic elasmobranch from surface longline, and Coelho et al. (2010) for demersal elasmobranch from trawlers. Thus, from the data available we modelled the probability of catching sea turtle, pelagic elasmobranchs and demersal elasmobranchs, from northern Alboran Sea in function of geographical components: depth, longitude and latitude. In a first step, we used the by-catches observed empirically by: Báez et al. (2007c) for turtle from surface longline, Báez et al. (2009) for pelagic elasmobranch from surface longline, and Coelho et al. (2010) for demersal elasmobranch from trawlers. Then, we link the data model and the capture map and represent the map with the probability points. Finally, continuous probability values were interpolated from probability maps of points using the KRIGING tool of ESRI ArcMap 9.3 software.

The final results are three probability maps of bycatches: (i) sea turtles bycatches from surface longline probability map, (ii) pelagic elasmobranch from surface longline probability map, and (iii) demersal elasmobranch from trawlers probability map; each of these maps is based on a probability model in function to geographical components: depth, longitude and latitude.

### 6.1. Statistical procedure

We considered such as presences, these by-catches reported by Báez et al. (2007c) for turtle from surface longline, Báez et al. (2009) for pelagic elasmobranch from surface longline, and Coelho et al. (2010) for demersal elasmobranch from trawlers. In the case of sea turtle we used the absence provide by Báez et al. (2007c), however, in the cases of pelagic and demersal

elasmobranch we generate random absences. Then we modelled the probability of accidental capture of most caught species. So, to obtain the probability values we performed a binary logistic regression of the presence and absence of bycatch to test whether the probability of incidentally catching one or more specimens of these marine animals could be predicted by any of the explanatory variables selected (ie depth, longitude and latitude).

Logistic regression is a widely-used statistical tool for binary distribution models (e.g. Real et al. 2006).

The logistic regression is based in the natural logarithm of an odds ratio (logit). The odds ratio is derived from two odds (obtained from the following dichotomous outcome: presence (ie observed bycatch) or absence (ie not observed bycatch)). The logit is the natural logarithm (ln) of odds of a presence, and odds are ratios of probabilities ( $\pi$ ) of a presence happening to probabilities ( $1 - \pi$ ) of an absence. Thereby:

$$\text{logit}(y) = \ln\left(\frac{\pi}{1-\pi}\right) = \alpha + \beta x;$$

$$\text{Probability} = \frac{e^y}{1+e^y}$$

where  $\alpha$  is the y intercept,  $\beta$  is the regression coefficient, and e is the base of the system of natural logarithms.

Regardless of the goodness-of-fit of the logistic model, it is sensitive to the presence/absence ratio (Hosmer and Lemeshow 2000). To solve this problem, Real et al. (2006) introduced a **favourability function** (F) based on a logistic regression model. This function adjusts the model, regardless of the presence/absence ratio. Favourability was easily calculated from the probability obtained from the logistic regression according to the expression:

$$F = [P/(1 - P)] / [(n1/n0) + (P/[1 - P])]$$

where  $P$  is the probability of an event occurring,  $n1$  is the number of observed presences, and  $n0$  is the number of observed absences. Then a **favourability function** (Real et al., 2006) was applied to make predictions independent form the presence/absence initial rate. We mapped the value **favourability function** of bycatch to provide different probability of capture maps of sea turtle and elasmobranch from spatial distribution of fishing activities according different fishing gear in the Alboran Sea.

In the **Table 5**, we show the parameters for the probability model of the sea turtles bycatches from surface longline. In the **Table 6**, we show the parameters for the probability model of the pelagic elasmobranch from surface longline. In the **Table 7**, we show the parameters for the probability model of the demersal elasmobranch from trawlers.

**Table 5.** The parameters for the probability model of the sea turtles bycatches from surface longline. Key: **B**, coefficients for the parameters in the model, **Wald**, value of the Wald test, **d.f.**, degree free of the model, **Sig.**, the signification of the model.

	<b>B</b>	<b>Wald</b>	<b>d.f</b>	<b>Sig.</b>
<b>depth</b>	0.004	1.455	1	0.228
<b>Longitude</b>	-1.139	0.349	1	0.554
<b>Latitude</b>	10.951	1.82	1	0.177
<b>constant</b>	-408.5	1.877	1	0.171

**Table 6.** The parameters for the probability model of the pelagic elasmobranch from surface longline. Key: **B**, coefficients for the parameters in the model, **Wald**, value of the Wald test, **d.f.**, degree free of the model, **Sig.**, the signification of the model.

	<b>B</b>	<b>Wald</b>	<b>d.f.</b>	<b>Sig.</b>
<b>Longitude</b>	23.268	0	1	0.995
<b>Latitude</b>	44.407	0	1	0.995
<b>depth</b>	0.007	3.474	1	0.062
<b>constant</b>	-1533.78	0	1	0.996

**Table 7.** The parameters for the probability model of the demersal elasmobranch from trawlers. Key: **B**, coefficients for the parameters in the model, **Wald**, value of the Wald test, **d.f.**, degree free of the model, **Sig.**, the signification of the model.

	<b>B</b>	<b>Wald</b>	<b>d.f.</b>	<b>Sig.</b>
<b>Longitude</b>	-0.703	1.714	1	0.19
<b>Latitude</b>	4.715	10.251	1	0.001
<b>depth</b>	0.009	7.841	1	0.005
<b>constant</b>	-181.649	10.619	1	0.001

Because we do not know *a priori* how effective is the logistic regression model generated, we need evaluate the logistic regression model using different approximations: parsimony of the models, goodness-of-fit, and discrimination capacity of our model.

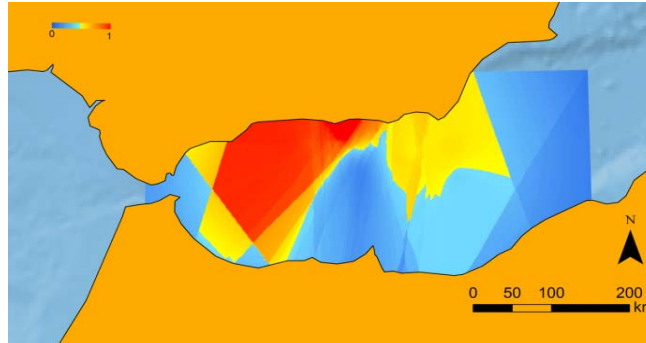
The goodness-of-fit of the models was assessed using the Hosmer and Lemeshow test (the test statistic also follows a Chi-square distribution; low p-values would indicate lack of fit of the model (Hosmer and Lemeshow, 2000). The discrimination capacity of the models was evaluated with the Area Under the Curve (AUC) of the Receiving Operating Characteristic (ROC). To evaluate the classification capacity of the models, we obtained a set of measures of classification based on the 0.5-favourability threshold (as favourability is independent of prevalence, 0.5 is the favourability value at which both sensitivity and specificity are equals): the correct classification rate (CCR), sensitivity, specificity, and Cohen's Kappa (Fielding and Bell, 1997). We show in the **Table 8** the good-of-fit parameters for each model.

**Table 8.** The good-of-fit parameters for each model are show.

	<b>Probability model for sea turtles</b>	<b>Probability model for pelagic elasmobranchs</b>	<b>Probability model for demersal elasmobranchs</b>
<b>Kappa</b>	0.126	0.836	0.253
<b>Sensitivity</b>	0.667	0.958	0.444
<b>Specificity</b>	0.595	0.875	0.824
<b>CCR</b>	0.604	0.9205	0.75
<b>AUC</b>	0.702	0.991	0.580

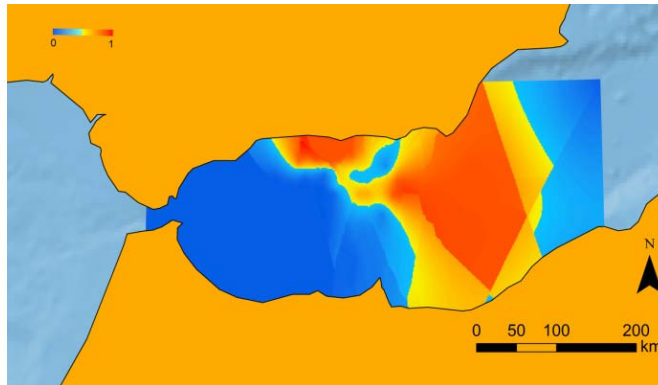
## 6.2. Results

In the **Figure 72** we show the mapping of the probability model of the sea turtles bycatches from surface longline, from northern Alboran Sea. Thus, one surface longliner operating in the red area (see map), and during summer period (such as reported in Báez et al. 2007c), have high likely to capture at least one sea turtle per fishing operation.



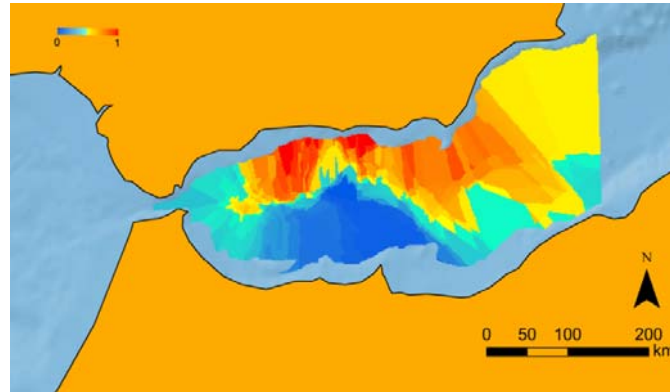
**Figure 72.** Mapping of the probability model of the sea turtles bycatches from surface longline. Top left shows the probability scale ranging from 0 (unlikely) to 1 (very likely).

In the **Figure 73** we show the mapping of the probability model of the pelagic elasmobranch from surface longline, from northern Alboran Sea. Thus, one surface longliner operating in the red area (see map), and during summer period (such as reported in Báez et al. 2009), have high likely to capture at least one pelagic elasmobranch per fishing operation.



**Figure Figure 73.** Mapping of the probability model of the pelagic elasmobranch from surface longline. Top left shows the probability scale ranging from 0 (unlikely) to 1 (very likely).

In the **Figure 74** we show the mapping results for the probability model of the demersal elasmobranch from surface longline, from northern Alboran Sea. Thus, one surface longliner operating in the red area (see map), and during summer period (such as reported in Coelho et al. 2010), have high likely to capture at least one pelagic elasmobranch per fishing operation.



**Figure 74.** Mapping results of bycatch risk for demersal elasmobranchs northern Alboran Sea. Top left shows the probability scale ranging from 0 (unlikely) to 1 (very likely).

## 7. Conclusions and perspectives

The major problem with of the present data available is to difference between costal fisheries (i.e. small-scale fisheries) and open sea fisheries. Thus, according to Gillet (2011), the most of the fishing fleet targeted tuna from Algeria and Morocco, are small-scale vessel, however the European fleet targeted tuna, are vessels fishing from open sea. On the other hand, the data available from Algeria and Morocco are global (i.e. it are not disaggregated per species) and scarce. Thus it is very difficult analyzed the temporal trend and fisheries profit. In this context, we did not found any paper about bycatch of the fleet from Algeria, or trawlers and longliners vessels from Morocco. For the whole open sea from Alboran Sea is necessary improving the data about CPUE, fisheries profit and bycatch per species.

### 7.1. Assessing the development of fishing activities within the area in the future

According to conversations with fishermen, we observed a clear currently trend, thus while the actual Spanish economic crash (which implies lower prices of fish market, as opposed to a rise in taxes and fuel), are forcing many owners to scrap their boats, in Morocco and Algeria had increased improvement of ships. In fact there are many boats Spanish-Moroccan joint ventures.

We show from the **figures 75 to 78** the economic profit trend from the market prices by the mains targeted species per longliners (swordfish), trawlers (great red shrimp), and purse seiners (European anchovy and bullet tuna) from Andalusia market<sup>15</sup>. The correlation between the different prices and landings can be also analyzed in terms of the anomalies values. Annual prices were transformed into anomalies by subtracting the mean value calculated over the whole period 2000-2012 (**figures 79 to 82**).

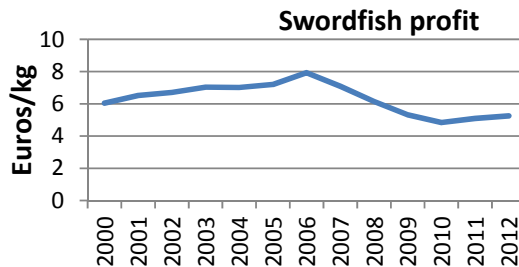


Figure 75. Trend for economic prices for the swordfish profit.

<sup>15</sup>Data available from web site:

<http://www.juntadeandalucia.es/agriculturaypesca/idapes/servlet/FrontController?action=ReportForm&table=13900&ec=default>

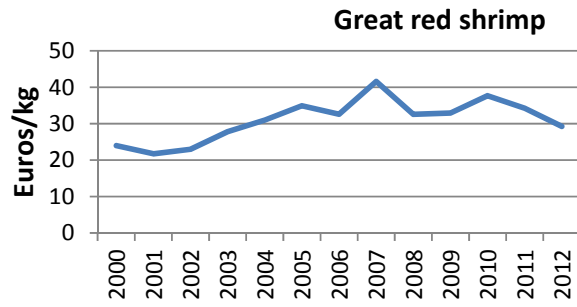


Figure 76. Trend of economic prices for the great red shrimp.

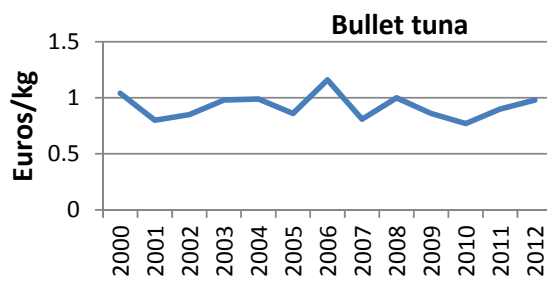


Figure 77. Trend of economic prices for the bullet tuna.

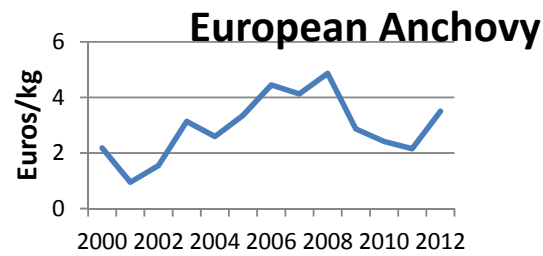


Figure 78. Trend of economic prices for the European Anchovy.



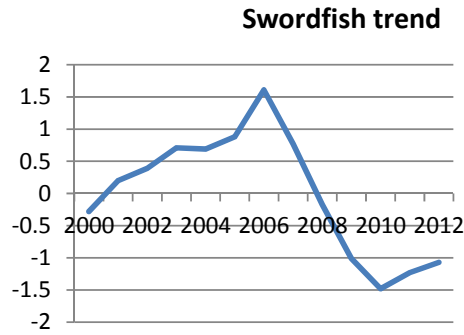


Figure 79. Anomalies values for the annual prices for the swordfish.

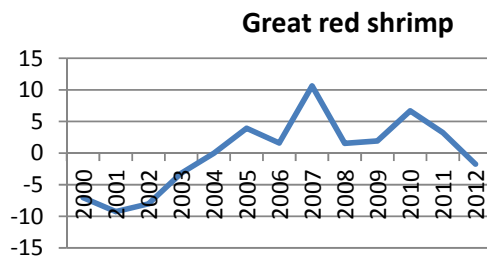


Figure 80. Anomalies values for the annual prices for the great red shrimp.

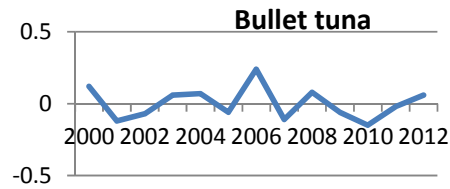


Figure 81. Anomalies values for the annual prices for the bullet tuna.

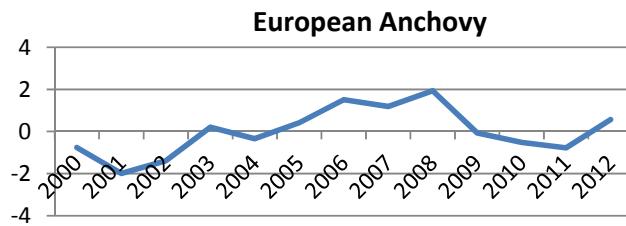


Figure 82. Anomalies values for the annual prices for the European Anchovy.

In all the above examples there is a maximum price between 2006 and 2008, and a decrease of the prices in the following years. In this context, the rest of fisheries boats should increase the fishery effort for the maintenance of economic profit. This represents an important task in the biodiversity conservation, because on the one hand, the Morocco and Algerian are increasing

their technical fishery capacity, on the other hand the Spanish fleet should increase its fishery effort. Thus the whole bycatch could be increasing in these years. Slimani & Hamdi (2004) observed an overexploitation of fishing ground from coastal areas, for this reason proposed increased the exploitation of fishing ground from open sea areas, and reducing the fisheries from coastal areas. In this context, the future perspective is a decrease in fisheries capacity from northern Alboran Sea versus a increasing of fisheries capacity from southern Alboran Sea.

These observations are not a local problem; thus this problem had been observed in globally. In this context, Pitcher (2005) in a fresh policy initiative for fisheries and restoration ecology for ocean ecosystems proposed “back-to-the-future”, i.e. reduce the fishery technical capacity. For this reason, a good fisheries policy would encourage the reduction of fishing technical capacity of the fleet on both sides, improving management of fish prices.

## Acknowledgements

---

We thank Andrew Paterson for style corrections and David Romero Pacheco (PhD. student of University of Málaga) for her support in creating the map. We also thank Jose Luis Perez Gil and M.A. Puerto (biologists from Centro Oceanográfico de Malaga) for provided some photographs. The author acknowledges use of the Maptool program which was used for some graphics presented in this paper. Maptool is a product of SEATURTLE.ORG (information available at [www.seaturtle.org](http://www.seaturtle.org)).

## References

---

- Abad, E., Preciado, I., Serrano, A. & Baro, J. (2007). Demersal and epibenthic assemblages of trawlable grounds in the northern Alboran Sea (western Mediterranean). *Sci. Mar.*, 71(3): 513-524.
- Abdelhadi, B., Hernández, P. & Forcada, A. (2011). Étude de la distribution spatio-temporelle de la pêcherie du thon rouge (*Thunnus thynnus*) en Algérie avec l'utilisation du système d'information géographique (SIG). *Mediterránea. Serie de Estudios Biológicos*. 2: suplement. ISSN 1130-6203.
- Abid, N. & Idrissi, M. (2007). *Gillnet. Chapter 3.1.3*. ICCAT Manual. Ed. ICCAT. (available from [http://www.iccat.int/Documents/SCRS/Manual/CH3/CHAP%203\\_1\\_3\\_GILL\\_ENG.pdf](http://www.iccat.int/Documents/SCRS/Manual/CH3/CHAP%203_1_3_GILL_ENG.pdf)).
- Alonso-Pozas, C., Arechavaleta, A., Cobo, R., Espinosa, D., Galisteo, A., García, J.J., González, F., Naranjo, S., Nieto, D., Raya, L. & Rebollo, J. (2007). *Producción pesquera andaluza, año 2005*. Consejería de Agricultura y Pesca, Junta de Andalucía, Sevilla, Spain.
- Ambaum, M.H.P., Hoskins, B.J. & Stephenson, D.B. (2001). Arctic Oscillation or North Atlantic Oscillation? *J. Climate.*, 14: 3495-3507.
- Báez, J.C., Bellido, J.J., Camiñas, J.A. & Real, R. (2012). ¿Puede el calentamiento global alterar la llegada de tortuga laúd al Mar Mediterráneo? XII Congreso Luso-Español de Herpetología, Abstract Book. Murcia, Spain.
- Báez, J.C., Bellido, J.J., Ferri-Yáñez, F., Castillo, J.J., Martín, J.J., Mons, J.L., Romero, D. & Real, R. (2011a). The North Atlantic Oscillation and Sea Surface Temperature affect loggerhead abundance around the Strait of Gibraltar. *Sci. Mar.*, 75: 571-575.
- Báez, J.C., Camiñas, J.A., Ortiz De Urbina, J.M., Real, R. & Macías, D. (2010b). *Differential by-catch frequency of loggerhead and leatherback sea turtle in the Spanish Mediterranean longline fishery*. XI Congreso Luso-Español de Herpetología, Abstract Book. Sevilla, Spain.
- Báez, J.C., Camiñas, J.A. & Rueda, L. (2006). Incidental capture of marine turtles fisheries of South Spain. *Mar. Turtle News.*, 111: 11-12.
- Báez, J.C., Camiñas, J.A., Sagarminaga, R., Torreblanca, D. & Real, R. (2007c). Capturas no dirigidas de tortuga boba (*Caretta caretta* Linnaeus, 1758) en aguas de Andalucía y Murcia durante 2004. *Munibe*, 25 (suplemento): 196-201.
- Báez, J.C., Gimeno, L., Gómez-Gesteira, M., Ferri-Yáñez, F. & Real, R. (2013a) Combined effects of the Arctic Oscillation and the North Atlantic Oscillation on Sea Surface Temperature in the Alboran Sea. *Plos One* 8(4): e62201. doi:10.1371/journal.pone.0062201.
- Báez, J.C., Macías, D., Camiñas, J.A., Ortiz De Urbina, J.M., García-Barcelona, S., Bellido, J.J. & Real, R. (2013b). By-catch frequency and size differentiation in loggerhead turtles as a function of surface longline gear type in the western Mediterranean Sea. *J. Mar. Biol. Assoc. U.K.*, doi:10.1017/S0025315412001841.
- Báez, J.C., Ortiz De Urbina, J.M., Real, R. & Macías, D. (2011). Cumulative effect of the north Atlantic oscillation on age-class abundance of albacore (*Thunnus alalunga*). *J. Appl. Ichthyol.*, 27: 1356–1359.
- Báez, J.C. & Real, R. (2011). The North Atlantic Oscillation affects the landings of Anchovy *Engraulis encrasicolus* in the Gulf of Cádiz (South of Spain). *J. Appl. Ichthyol.*, 27: 1232–1235.
- Báez, J.C., Real, R., Bellido, J.J., Macías, D., de la Serna, J.M., Camiñas, J.A. (2011b). Validating an ecological model with fisheries management applications: the relationship between loggerhead by-catch and distance to the coast. *J. Mar. Biol. Assoc. U.K.*, 91: 1381-1383.

- Báez, J.C., Real, R. & Camiñas, J.A. (2007a). Differential distribution within longline transects of Loggerhead and Swordfish captured by the Spanish Mediterranean surface longline fishery. *J. Mar. Biol. Assoc. U.K.*, 87: 801-803.
- Báez, J.C., Real, R., Camiñas, J.A., Torreblanca, D. & Garcia-Soto, C. (2009). Analysis of swordfish catches and by-catches in artisanal longline fisheries in the Alboran Sea (Western Mediterranean Sea) during the summer season. *Marine Biodiversity Records* doi:10.1017/S1755267209990856.
- Báez, J.C., Real, R., García-Soto, C., de la Serna, J.M., Macías, D. & Camiñas, J.A. (2007b). Loggerhead turtle by-catch depends on distance to the coast, independent of fishing effort: implications for conservations and fisheries management. *Mar. Ecol.-Prog. Ser.*, 338: 249-256.
- Báez, J.C., Real, R., Macías, D., de la Serna, J.M., Bellido, J.J. & Camiñas, J.A. (2010a). Swordfish *Xiphias gladius* Linnaeus 1758 and loggerhead *Caretta caretta* (Linnaeus 1758) captures associated with different combinations of bait in the Western Mediterranean surface longline fishery. *J. Appl. Ichthyol.*, 26: 126–127.
- Báez, J.C., Real, R., Vargas, J.M. & Flores-Moya, A. (2004). A biogeographical analysis of the genera *Audouinella* (Rhodophyta), *Cystoseira* (Phaeophyceae) and *Cladophora* (Chlorophyta) in the Western Mediterranean Sea and Adriatic Sea. *Phycologia*, 43: 404-415.
- Báez, J.C., Real, R., Vargas, J.M. & Flores-Moya, A. (2005). Chorotypes of seaweeds from the western Mediterranean Sea and the Adriatic Sea: an analysis based on the genera *Audouinella* (Rhodophyta), *Cystoseira* (Phaeophyceae) and *Cladophora* (Chlorophyta). *Phycol. Res.*, 53: 255-265.
- Báez, J.C. & Silva, L. (2013). Interacción de la pesca de arrastre con la captura incidental de tortugas marinas en el caladero del Golfo de Cádiz. *Boletín de la Asociación Herpetológica Española*, 24 (2).
- Baro, J., Díaz del Río, V., Tomás, J., Fernández, L.M., et al. (2012). *Estrategia marina demarcación marina del estrecho y Alborán parte I. Marco general evaluación inicial y buen estado ambiental*. Ministerio de Agricultura, Pesca y Medio Ambiente.
- Bas, C. (2002). *El mar Mediterráneo recursos vivos y explotación*. Ed. Ariel Ciencia, Barcelona, 518 p.
- Bellido, J.J., Castillo, J.J., Pinto, F., Martín, J.J., Mons, J.L., Báez, J.C. & Real, R. (2010). Differential geographical trends for loggerhead turtles stranding dead or alive along the Andalusian coast, South Spain. *J. Mar. Biol. Assoc. U.K.*, 90: 225-231.
- Bermejo, R., de la Fuente, G., Vergara, J.J. & Hernández, I. (2013). Application of the CARLIT index along a biogeographical gradient in the Alboran Sea (European Coast). *Mar. Pollut. Bull.*, 72: 107–118.
- Camiñas, J.A. (2004). *Estatus y conservación de las tortugas marinas en España*, In: Pleguezuelos, J.M., Márquez, R., Lizana, M. (Eds.), *Atlas y Libro Rojo de los Anfibios y Reptiles de España*. Dirección General de Conservación de la Naturaleza, Asociación Herpetológica Española, Madrid, pp. 345- 380.
- Camiñas, J.A., Báez, J.C., Valeiras, J. & Real, R. (2006). Differential loggerhead by-catch and direct mortality in surface longline according to boat strata and gear type. *Sci. Mar.*, 70: 661-665.
- Camiñas, J.A., Baro, J. & Abad, R. (2004). *La pesca en el Mediterráneo andaluz*. Ed. Fundación Unicaja, Málaga, Spain, 264 pp.
- Camiñas, J.A. & de la Serna, J.M. (1995). *The loggerhead distribution in the western Mediterranean Sea as deduced from captures by the Spanish longline fishery*, In: Llorente, G.A., Montori, A., Santos, X. & Carretero, M.A. (Eds.), *Scientia Herpetologica*, Asociación Herpetológica Española, Madrid, pp. 316-323.
- Camiñas, J.A. & Valeiras, J. (2003). *Critical areas for loggerhead and leatherback marine turtles in the western Mediterranean sea and the Gibraltar Strait region*, En: Margaritoulis, D. & Demetropoulos, A. (Eds.), *Proceedings of the First Mediterranean Conference on Marine Turtles*. Barcelona Convention –Bern Convention- Bonn Convention (CMS). Nicosia, Cyprus: 80-85.

- Carreras, C., Pascual, M., Cardona, L., Marco, A., Bellido, J.J., Castillo, J.J., Tomás, J., Raga, J.A., Sanfélix, M., Fernández, G. & Aguilar, A. (2011). Living Together but Remaining Apart: Atlantic and Mediterranean Loggerhead Sea Turtles (*Caretta caretta*) in Shared Feeding Grounds. *J. Hered.*, 102: 666-677.
- Carreras, C., Pont, S., Maffucci, F., Pascual, M., Barceló, A., Bentivegna, F., Cardona, L., Alegre, F., San Félix, M., Fernández, G., Aguilar, A. (2006). Genetic structuring of immature loggerhead sea turtles (*Caretta caretta*) in the Mediterranean Sea reflects water circulation patterns. *Mar. Biol.*, 149: 1269-1279.
- Casale, P. (2011). Sea turtle bycatch in the Mediterranean. *Fish Fish.*, 12: 299-316.
- Castro, J., de la Serna, J.M., Macías, D. & Mejuto, J. (1999). Preliminary scientific estimates of by-catch landings by the Spanish surface longline fleet in 1997 and 1998. *ICCAT Col. Vol. Sci. Pap.*, 46(4): 1882-1894.
- Coelho, R., Rey, J., Gil de Sola, L., Fernandez de Carvalho, J. & Erzini, K. (2010). Comparing Atlantic and Mediterranean populations of the velvet belly lanternshark, *Etmopterus spinax*, with comments on the efficiency of density-dependent compensatory mechanisms. *Mar. Biol. Res.*, 6(4): 373-380.
- Eckert, S.A., Moore, J.E., Dunn, D.C., van Buiten, R.S., Eckert, K.L. & Halpin, P.N. (2008). Modeling loggerhead turtle movement in the Mediterranean: importance of body size and oceanography. *Ecol. Appl.*, 18: 290-308.
- FAO (2012). *The State of World Fisheries and Aquaculture 2012*. FAO, Rome.
- Ferretti, F., Myers, R.A. Serena, F. & Lotze, H.K. (2008). Loss of Large Predatory Sharks from the Mediterranean Sea. *Conserv. Biol.*, 22(4): 952-964.
- Fielding, A.H. & Bell, J.F. (1997). A review of methods for the assessment of prediction errors in conservation presence-absence models. *Environ. Conserv.*, 24: 38-49.
- Finkbeiner, E.M., Wallace, B.P., Moore, J.E., Lewison, R.L., Crowder, L.B. & Read, A.J. (2011). Cumulative estimates of sea turtle bycatch and mortality in USA fisheries between 1990 and 2007. *Biol. Conserv.*, 144: 2719-2727.
- Fromentin, J.M. (2001). Is the recruitment a key biological process in the hypothetical NAO-Atlantic tunas relationships? *ICCAT Col. Vol. Sci. Pap.*, 54: 1008-1016.
- Galisteo, A., García, C. & Cruz, I. (2001a). *Producción pesquera andaluza, año 2000*. Consejería de Agricultura y Pesca, Junta de Andalucía, Sevilla, Spain.
- Galisteo, A., García, C., Cruz, I. & Zurita, F. (2001b). *Evolución de la producción pesquera andaluza (1985-1999)*. Consejería de Agricultura y Pesca, Junta de Andalucía, Sevilla, Spain.
- Galisteo, A., García, C. & Espinosa, D. (2002). *Producción pesquera andaluza, año 2001*. Consejería de Agricultura y Pesca, Junta de Andalucía, Sevilla, Spain.
- Galisteo, A., González, F., Naranjo, S., Nieto, D., Espinosa, D., Alonso, C., Arechavaleta, A. & Cobo, R. (2008). *Producción pesquera andaluza, año 2006*. Consejería de Agricultura y Pesca, Junta de Andalucía, Sevilla, Spain.
- Galisteo, A., González, F., Naranjo, S., Nieto, D., Espinosa, D., Alonso, C., Arechavaleta, A. & Cobo, R. (2009b). *Producción pesquera andaluza, año 2008*. Consejería de Agricultura y Pesca, Junta de Andalucía, Sevilla, Spain.
- Galisteo, A., González, F., Naranjo, S., Nieto, D., Espinosa, D., Alonso, C., Arechavaleta, A., Cobo Castilla, R. & Valufo, I. (2009a). *Producción pesquera andaluza, año 2007*. Consejería de Agricultura y Pesca, Junta de Andalucía, Sevilla, Spain.
- Galisteo, A., González, F. & Nieto, D. (2004). *Análisis de la actividad extractiva de la flota andaluza por modalidades de pesca, año 2002*. Consejería de Agricultura y Pesca, Junta de Andalucía, Sevilla, Spain.
- Galisteo, A., González, F. & Nieto, D. (2005). *Valor añadido y pesca en Andalucía, año 2003*. Consejería de Agricultura y Pesca, Junta de Andalucía, Sevilla, Spain.
- Galisteo, A., González, F. & Nieto, D. (2007). *Valor añadido y pesca en Andalucía, año 2004*. Consejería de Agricultura y Pesca, Junta de Andalucía, Sevilla, Spain.
- Galisteo, A., González Pérez, F., Naranjo, S., Abreu Fernández, L., Losa, M<sup>a</sup>.T., Alonso Pozas, C., Cobo Castillo, R. & Espinosa Macías, D. (2011) *Producción Pesquera Andaluza. Año*

2010. Junta de Andalucía. Consejería de Agricultura y Pesca. Secretaría General Técnica. Servicio de Publicaciones y Divulgación. Sevilla, Spain.
- Galisteo, A., González Pérez, F., Naranjo, S., Abreu Fernández, L., Losa, M<sup>a</sup>.T., Alonso Pozas, C., Cobo Castillo, R. & Espinosa Macías, D. (2012). *Producción pesquera andaluza. Año 2011*. Junta de Andalucía. Consejería de Agricultura y Pesca. Secretaría General Técnica. Servicio de Publicaciones y Divulgación. Sevilla, Spain.
- Galisteo, A., González Pérez, F., Naranjo, S., Abreu Fernández, L., Losa, M<sup>a</sup>.T., Alonso Pozas, C., Cobo Castillo, R. & Espinosa Macías, D. (2013). *Producción pesquera andaluza. Año 2012*. Junta de Andalucía. Consejería de Agricultura y Pesca. Secretaría General Técnica. Servicio de Publicaciones y Divulgación. Sevilla, Spain.
- García, T., Báez, J.C., Baro, J., García, A., Giráldez, A. & Macías, D. (2012). *La pesca en el mar de Alborán*. Informe técnico Instituto Español de Oceanografía, repositorio IEO: <http://www.repositorio.ieo.es/e-ieo/handle/10508/472>.
- García-Barcelona, S., Ortiz de Urbina, J.M., de la Serna, J.M., Alot, E. & Macías, D., (2010a). Seabird by-catch in Spanish Mediterranean large pelagic logline fisheries, 1998-2008. *Aquat. Living Resour.*, 23: 363-371.
- García-Barcelona, S., Macías, D., Alot, E., Estrada, A., Real, R. & Báez, J.C. (2010b). Modelling abundance and distribution of seabird by-catch in the Spanish Mediterranean longline fishery. *Ardeola* 57 (supplement), 65-78.
- Gillet, R. (2011). *Bycatch in small-scale tuna fisheries. A global study*. FAO Fisheries and aquaculture technical paper, No. 560. Ed. FAO, Roma, Italy. 116 pp.
- Giraldez, A. & Abad, R. (1995). Aspects on the reproductive biology of the Western Mediterranean anchovy from the coasts of Málaga (Alboran Sea). *Scientia Marina*, 59(1): 15-23.
- Guisande-González, C., Pascual, P.J., Baro, J., Granado, C., Acuña, A., Manjarrés, A. & Pelayo, P. (2011). *Tiburones, Rayas, Quimeras, Lampreas y Mixínidos de la costa Atlántica de la Península Ibérica y Canarias*. Ed. Díaz de Santos, España, 241 pp.
- Hammer, Ø. & Harper, D. (2006). *Paleontological Data Analysis*. Blackwell Publishing, Oxford.
- Hammer, Ø., Harper, D. & Ryan, P.D. (2001). PAST: Paleontological Statistics Software Package for Education and Data Analysis. *Palaeontologia Electronica*, 4(1): 9.
- Hauschildt, M., Rinna, J. & Rullkötter, J. (1999). *Molecular Indicators of the supply of marine and terrigenous organic matter to a pleistocene organic-matter-rich layer in the Alboran Basin (Western Mediterranean Sea)*, In: Zahn, R., Comas, M.C., and Klaus, A. (Eds.), 1999 Proceedings of the Ocean Drilling Program, Scientific Results, Vol. 161.
- Heithaus, M.R., Frid, A., Wirsing, A.J. & Worm, B. (2008). Predicting ecological consequences of marine top predator declines. *Trend Ecol. Evol.*, 23(4): 202-210.
- Hogan, C. (2011). Alboran Gyre. (available from web site: <http://www.eoearth.org/view/article/149962>).
- Hosmer, D.W. & Lemeshow, S. (2000). *Applied logistic regression*. John Wiley and Sons (2nd ed.) New York.
- Hurrell, J.W. (1995). Decadal trends in the North Atlantic Oscillation: Regional temperatures and precipitation. *Science*, 269: 676–679.
- Hurrell, J.W., Kushnir, Y., Ottersen, G. & Visbeck, M. (2003). *An overview of the North Atlantic Oscillation*, In: Hurrell, J.W., Kushnir, Y., Ottersen, G., Visbeck, M. (Eds.), *The North Atlantic Oscillation Climatic Significance and Environmental Impact*. Washington D C: Geophysical Monograph 134. pp. 1-35.
- International Commission for the Conservation of Atlantic Tunas (ICCAT) (2013). *Statistics*. (available from: <http://www.iccat.int/en/accesingdb.htm>).
- International Union for Conservation of Nature (IUCN) (2012). Red List. (available from: [www.iucnredlist.org](http://www.iucnredlist.org)) (accessed 15 May 2013).
- Lewison, R.L., Crowder, L.B., Read, A.J. & Freeman, S.A. (2004a). Understanding impacts of fisheries bycatch on marine megafauna. *Trend Ecol. Evol.*, 19: 598-604.

- Lewison, R.L., Freeman, S.A. & Crowder, L.B. (2004b). Quantifying the effects of fisheries on threatened species: the impact of pelagic longlines on loggerhead and leatherback sea turtles. *Ecol. Lett.*, 7: 221–231.
- Lleonart, J. & Maynou, F. (2003). Fish stock assessments in the Mediterranean: state of the art. *Sci. Mar.*, 67 (Suppl.): 37–49.
- Macías, D., Gómez-Vives, M.J. & de la Serna, J.M. (2004). Desembarcos de especies asociadas a la pesquería de palangre de superficie dirigido al pez espada (*Xiphias gladius*) en el mediterráneo durante 2001 y 2002. *Col. Vol. Sci. Pap. ICCAT*, 56(3): 981-986.
- Marco, A., Patino-Martínez, J., Ikarán, M. & Quiñones, M.L. (2009). *Tortuga laúd* – *Dermochelys coriácea*, In: Enciclopedia Virtual de los Vertebrados Españoles. Salvador, A., Marco, A. (Eds.). Museo Nacional de Ciencias Naturales, Madrid. <http://www.vertebradosibericos.org/>
- Megalofonou, P., Yannopoulos, C., Damalas, D., De Metrio, G., Deflorio, M., de la Serna, J.M. & Macias, D. (2005). Incidental catch and estimated discards of pelagic sharks from the swordfish and tuna fisheries in the Mediterranean Sea. *Fish. Bull.*, 103: 620–634.
- Mohammed, M.I. (2004). *Etude de l'environnement socio-economique de la zone cotiere du Parc National D'al Hoceima*. Projet regional pour le developpement d'aires protegees marines et cotieres dans la region mediterraneenne (projet MedMPA). Final report, pp. 66.
- Monzon-Arguello, C., Dell'Amico, F., Moriniere, P., Marco, A., Lopez-Jurado, L.F., Hays, G.C., Scott, R., Marsh, R. & Lee, P.L.M. (2012). Lost at sea: genetic, oceanographic and meteorological evidence for storm-forced dispersal. *J. R. Soc. Interface*, 9: 1725-1732.
- Monzon-Arguello, C., Rico, C., Naro-Maciél, E., Varo-Cruz, N., López, P., Marco, A. & López-Jurado, L.F. (2010). Population structure and conservation implications for the loggerhead sea turtle of the Cape Verde Islands. *Conserv. Genet.*, 11: 1871-1884.
- Muñoz-Chapuli, R. (1985). Análisis de las capturas de escaulos demersales en el Atlántico NE (27°N-37°N) y mar de Alborán (Mediterráneo Occidental). *Invest. Pesq.*, 49: 121-136.
- Musick, J.A. (1999). Ecology and conservation of long-lived marine animals. *American Fisheries Society Symposium*, 23: 1-10.
- NOAA (2012). *2012 Report of the secretary of commerce to the congress of the united states concerning U.S. actions taken on foreign large-scale high seas driftnet fishing*. (available from [http://www.nmfs.noaa.gov/ia/iuu/driftnet\\_reports/2012\\_driftnet\\_report.pdf](http://www.nmfs.noaa.gov/ia/iuu/driftnet_reports/2012_driftnet_report.pdf)).
- Parrilla, G. & Kinder, T.H. (1987). Oceanografía física del Mar de Alboran. *Bol. Inst. Esp. Oceanog.*, 4: 133–165.
- Pitcher, T.J. (2005). Back-to-the-future: a fresh policy initiative for fisheries and a restoration ecology for ocean ecosystems. *Philos. T. Roy. Soc. B.*, 360: 107-121.
- Real, R., Barbosa, A.M. & Vargas, J.M. (2006). Obtaining environmental favourability functions from logistic regression. *Environ. Ecol. Stat.*, 13: 237–245.
- Revelles, M., Camiñas, J.A., Cardona, L., Parga, M., Tomás, J., Aguilar, A., Alegre, F., Raga, A., Bertolero, A. & Oliver, G. (2008). Tagging reveals limited exchange of immature loggerhead sea turtles (*Caretta caretta*) between regions in the western Mediterranean. *Sci. Mar.*, 72, 511-518.
- Revelles, M., Carreras, C., Cardona, L., Marco, A, Bentivegna, F., Castillo, J.J., De Martino, G., Mons, J.L., Smith, M.B., Rico, C., Pascual, M. & Aguilar, A. (2007). Evidence for an asymmetric size exchange of loggerhead sea turtles between the Mediterranean and the Atlantic trough the Strait of Gibraltar. *J. Exp. Mar. Biol. Ecol.*, 349: 261–271.
- Rodríguez, J. (1982). *Oceanografía del mar Mediterráneo*. Ed. Pirámide, Barcelona, 135 pp.
- Robles, R. (2007). *Conservación y desarrollo sostenible del mar de Alborán: elementos estratégicos para su futura gestión*. Ed. IUCN, Málaga, 63 pp.
- Sarhan, T., Lafuente, J.G., Vargas, M., Vargas, J.M. & Plaza, F. (2000). Upwelling mechanisms in the northwestern Alboran Sea. *J. Marine Syst.*, 23: 317-331.
- Silvani, L., Gazo, M. & Aguilar, A. (1999). Spanish driftnet fishing and incidental catches in the western Mediterranean. *Biol. Conserv.*, 90: 79–85.



- Slimani, A. & Hamdi, H. (2004). *Etat des stocks des principales ressources démersales en Méditerranée marocaine*. CGPM - CSC Groupe de Travail du Sous comité d'évaluation des stocks (SCES) sur les espèces démersales, Malaga (Espagne), 6 - 7 mai 2004, report, 32 pp. (available from web site: [http://www.faocopemed.org/old\\_copemed/vldocs/0001011/SlimaniHamdi2004.pdf](http://www.faocopemed.org/old_copemed/vldocs/0001011/SlimaniHamdi2004.pdf)).
- Thurstan, R.H., Brockington, S. & Roberts, C.M. (2010). The effects of 118 years of industrial fishing on UK bottom trawl fisheries. *Nat. Commun.*, doi: 10.1038/ncomms1013.
- Tomás, J., Gozalbes, P., Raga, J.A. & Godley, B.J. (2008). Bycatch of loggerhead sea turtles: insights from 14 years of stranding data. *Endang. Species Res.*, 5: 161–169.
- Tudela, S., Guglielmi, P., El Andalossi, M., Kai Kai, A. & Maynou, F. (2003). *Biodiversity impact of the Moroccan driftnet fleet operating in the Alboran Sea (SW Mediterranean). A case study of the harmful effects inflicted by current IUU large-scale driftnet fleets in the Mediterranean on protected and vulnerable species*. WWF Mediterranean Programme. Rome. Vi + 78 pp.
- Tudela, S., Kai Kai, A., Maynou, F., El Andalossi, M. & Guglielmi, P. (2005). Driftnet fishing and biodiversity conservation: the case study of the large-scale Moroccan driftnet fleet operating in the Alboran Sea (SW Mediterranean). *Biol. Conserv.*, 121: 65–78.
- Valeiras, J. & Camiñas, J.A. (2003). The incidental capture of seabirds by Spanish drifting longline fisheries in the western Mediterranean Sea. *Sci. Mar.*, 67: 65-68.
- Valeiras, J. & de la Serna, J.M. (2003). Contribución al estudio biológico de la tintorera (*Prionace glauca*) capturada accidentalmente en la pesquería de palangre de superficie de pez espada en el Mediterráneo occidental. *Col. Vol. Sci. Pap. ICCAT*, 55(1): 154-159.
- Valeiras, J., de la Serna, J.M., Macías, D. & Alot, E. (2003). Nuevos datos científicos sobre desembarcos de especies asociadas realizados por la flota española de palangre de superficie en el Mediterráneo en 1999 y 2000. *Col. Vol. Sci. Pap., ICCAT*, 55(1): 149-153.
- Wallace, B.P., Heppell, S.S., Lewison, R.L., Kelez, S. & Crowder, L.B. (2008). Impacts of fisheries bycatch on loggerhead turtles worldwide inferred from reproductive value analyses. *J. Appl. Ecol.*, 45: 1076-1085.
- Worm, B., Barbier, E.B., Beaumont, N., Duffy, J.E., Folke, C., Halpern, B.S., Jackson, J.B.C., Lotze, H.K., Micheli, F., Palumbi, S.R., Sala, E., Selkoe, K.A., Stachowicz, J.J. & Watson, R. (2006). Impacts of biodiversity loss on ocean ecosystem services. *Science*, 314: 787-790.
- Worm, B. & Myers, R.A. (2004). Managing fisheries in a changing climate - No need to wait for more information: industrialized fishing is already wiping out stocks. *Nature*, 429: 15.
- WWF (2003). *Tortuga boba: situación, amenazas y medidas de conservación*. Propuesta de WWF/Adena. 30, Madrid.
- Zahri, Y. (2006). *Étude des prix des petits pélagiques en Méditerranée Marocaine*. Thesis, Barcelona, Spain. (available from web site: <http://www.gemub.com/pdf/zahri.pdf>).
- Zahri, Y., Abid, N., Elouamari, N., Abdellaoui, B., Najih, M. & Srour, A. (2004). *Etude de l'interaction entre les petits pélagiques et la pêche aux petits pélagiques en Méditerranée Marocaine*. Projet INRH/FAO-COPEMED, pp 39.
- Zeghdoudi, E. (2006). *Modélisation bioéconomique des pêcheries Méditerranéennes: Application aux petits pelagiques de la baie de bouismail (Algérie)*. Thesis, Barcelona, Spain. (available from web site: <http://www.gemub.com/pdf/zeghdoudi.pdf>).