



DATA – STATISTICS  
ILLICIT ECONOMY  
ENVIRONMENT

CONCEPTUAL FRAME – UNODC



# United Nations

## Peace, dignity and equality on a healthy planet

### UNODC MISSION...

To contribute to global peace and security, human rights and development by making the world safer from drugs, crime, corruption and terrorism by working for and with Member States to promote justice and the rule of law and build resilient societies



### THE GLOBAL GOALS

<b>1</b> NO POVERTY 	<b>2</b> ZERO HUNGER 			
<b>3</b> GOOD HEALTH AND WELL-BEING 	<b>4</b> QUALITY EDUCATION 	<b>5</b> GENDER EQUALITY 	<b>6</b> CLEAN WATER AND SANITATION 	<b>7</b> AFFORDABLE AND CLEAN ENERGY 
<b>8</b> DECENT WORK AND ECONOMIC GROWTH 	<b>9</b> INDUSTRY, INNOVATION AND INFRASTRUCTURE 	<b>10</b> REDUCED INEQUALITIES 	<b>11</b> SUSTAINABLE CITIES AND COMMUNITIES 	<b>12</b> RESPONSIBLE CONSUMPTION AND PRODUCTION 
<b>13</b> CLIMATE ACTION 	<b>14</b> LIFE BELOW WATER 	<b>15</b> LIFE ON LAND 	<b>16</b> PEACE, JUSTICE AND STRONG INSTITUTIONS 	<b>17</b> PARTNERSHIPS FOR THE GOALS 


**17** Goals

**169** Targets

**232** indicators



crime and drugs  
challenge the  
achievement of SDG's



and their  
measurement

# Crimes that affect the environment

Acts that cause environmental pollution or degradation




Acts involving the movement or dumping of waste



Trade or possession of protected or prohibited species of fauna and flora



Acts that result in the depletion of natural resources



International Classification of Crime for Statistical Purposes - UNODC




The Kyoto Declaration pronounces Member States' endeavours to adopt effective measures to prevent and combat these crimes, such as to illicit trafficking in wildlife,

illicit trafficking in timber and timber products,

illicit trafficking in hazardous wastes and other wastes and

illicit trafficking in precious metals, stones and other minerals,

as well as, inter alia, poaching,



## UNTOC

Conference of the Parties to UNTOC  
Resolution 10/6 (2020) Calls for Member States to prevent and combat crimes that affect the environment falling within the scope of the UNTOC.

---

## UNCAC

Res 8/12 2019 Calls for Member States to prevent and combat corruption as it relates to crimes that have an impact on the environment.

---


## ECOSOC

GA OCR. 2020 adopting necessary legislation .  
Expresses concern about the substantial increase in the volume and range of criminal offences related to trafficking in precious metals

Res 8/12 2019 to combat transnational organized crime and its links to trafficking in precious metals and illegal mining, including by enhancing the security of supply chains of precious metals.

# UNODC'S POLICY GUIDANCE

Conventions and Resolutions



# Technical Assistance and Capacity Building

crime, drugs, corruption and terrorism vs prevent,  
detect, investigate and prosecute organized crime

Capacity building is based on a sound, multi-faceted  
analysis of the situation on the ground and is  
delivered with a continuum of technical assistance.

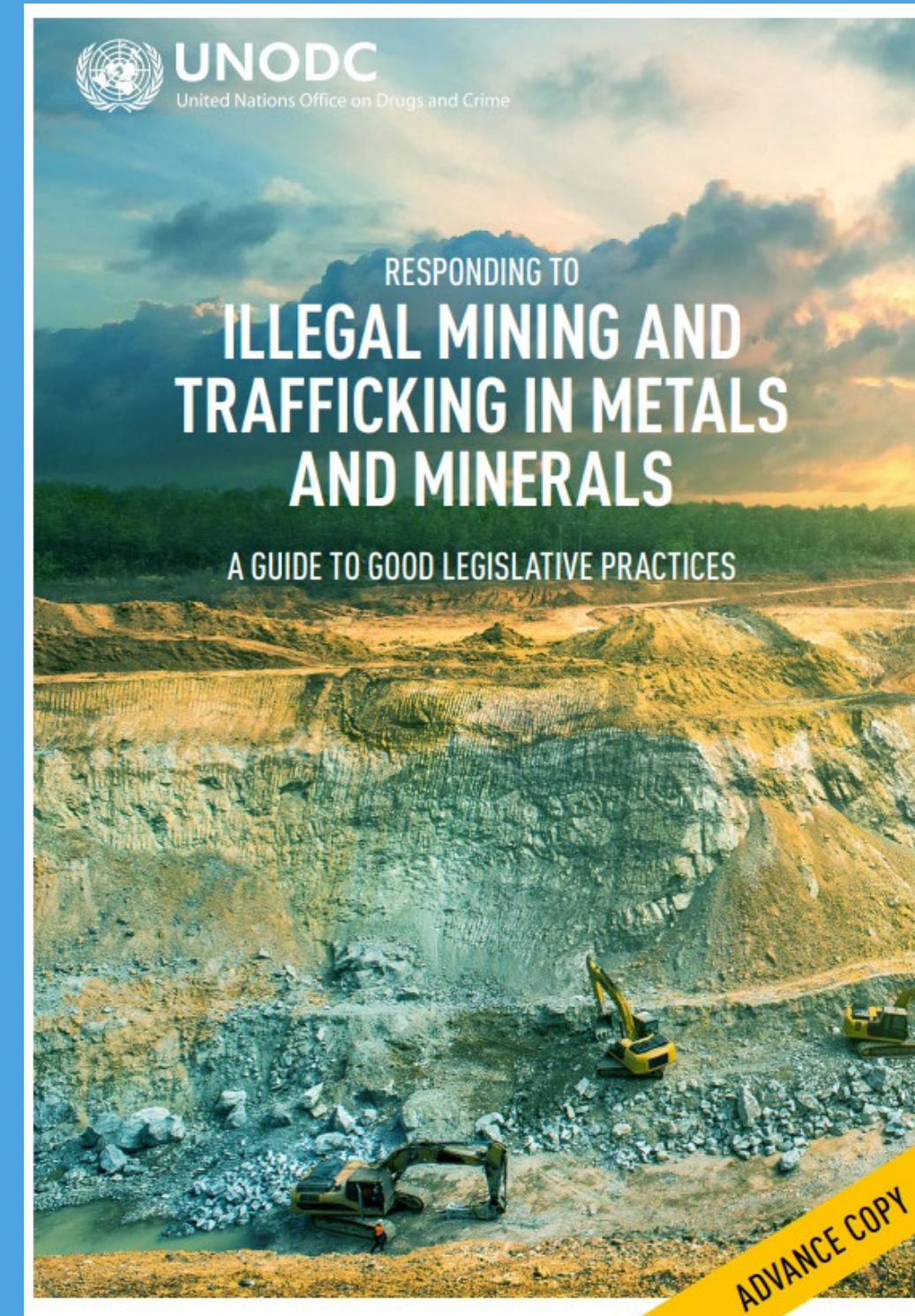
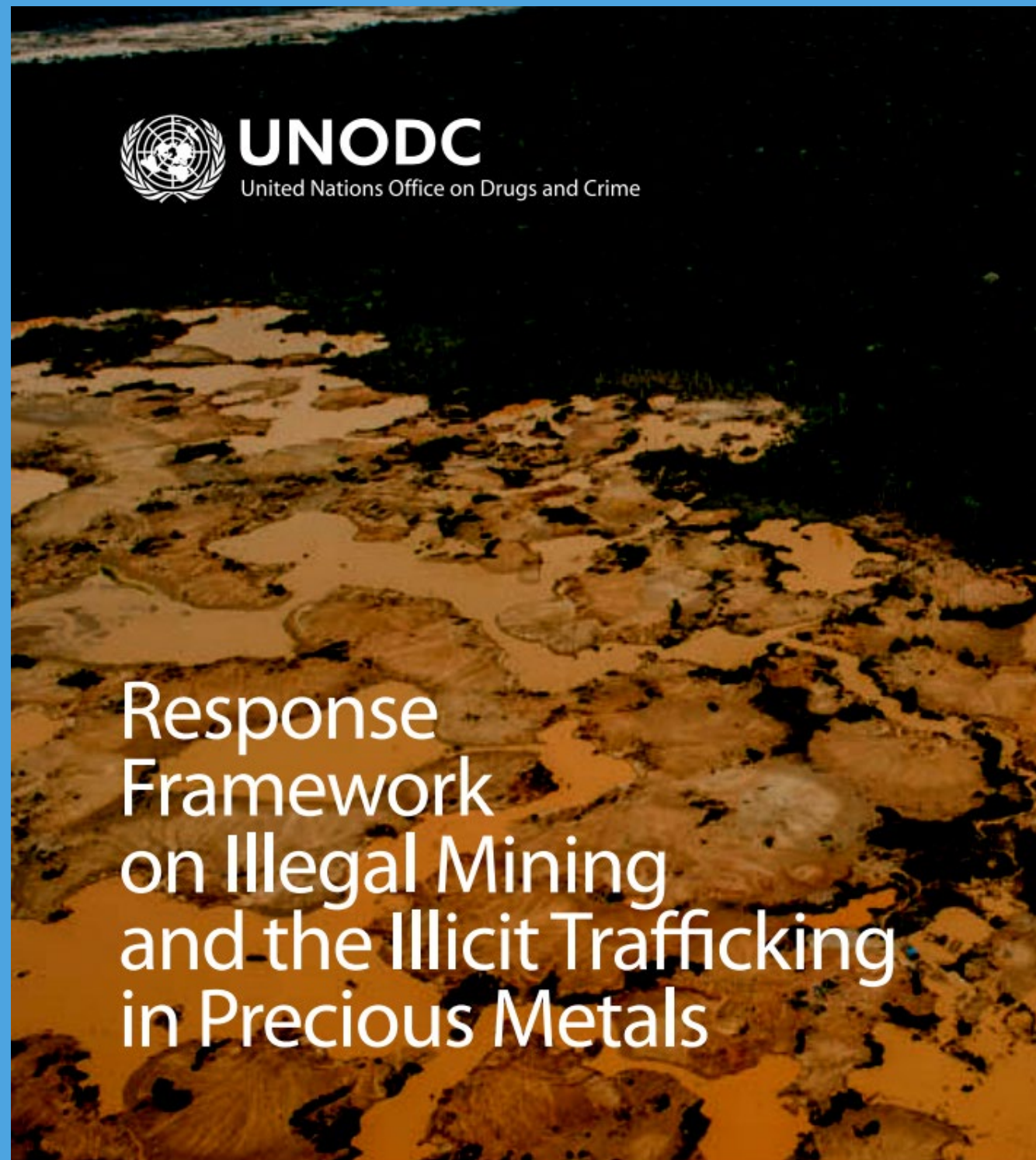
Policy guidance is suggested based on the  
broader criminal justice and political  
environment, with full adherence to  
human rights

International cooperation among law enforcement and judicial  
practitioners through regional and global networks and through  
anti-organized crime units and has developed software tools and  
databases to facilitate information sharing






<https://www.unodc.org/unodc/en/environment-climate/illegal-mining.html>

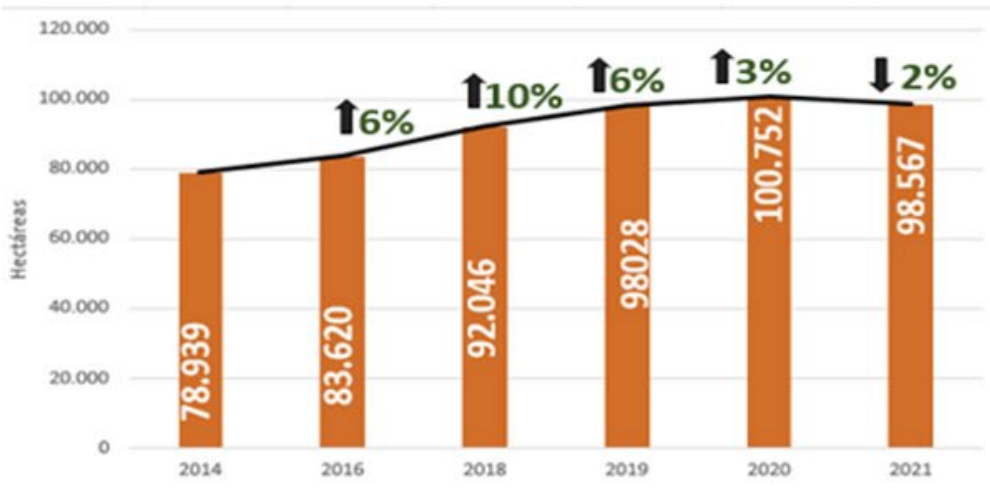


[https://sherloc.unodc.org/cld/uploads/pdf/2210659E-ebook-Illegal\\_Mining-advancecopy.pdf](https://sherloc.unodc.org/cld/uploads/pdf/2210659E-ebook-Illegal_Mining-advancecopy.pdf)

# Colombia, illicit gold mining monitoring program...



Serie de EVOA 2014 -2021



## 825 ha en cercanía

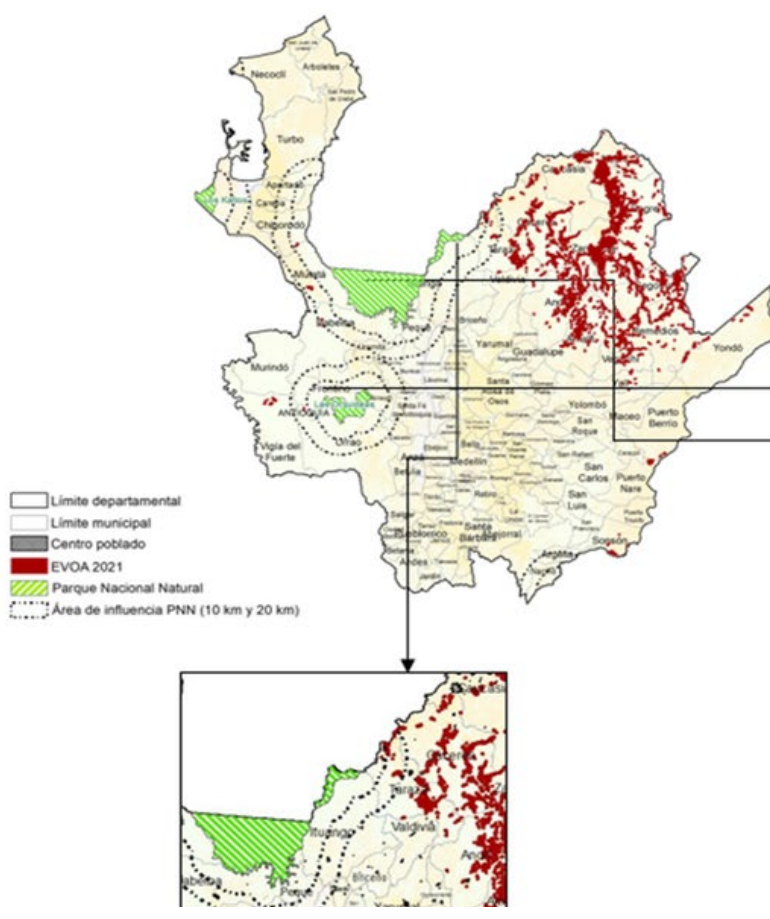
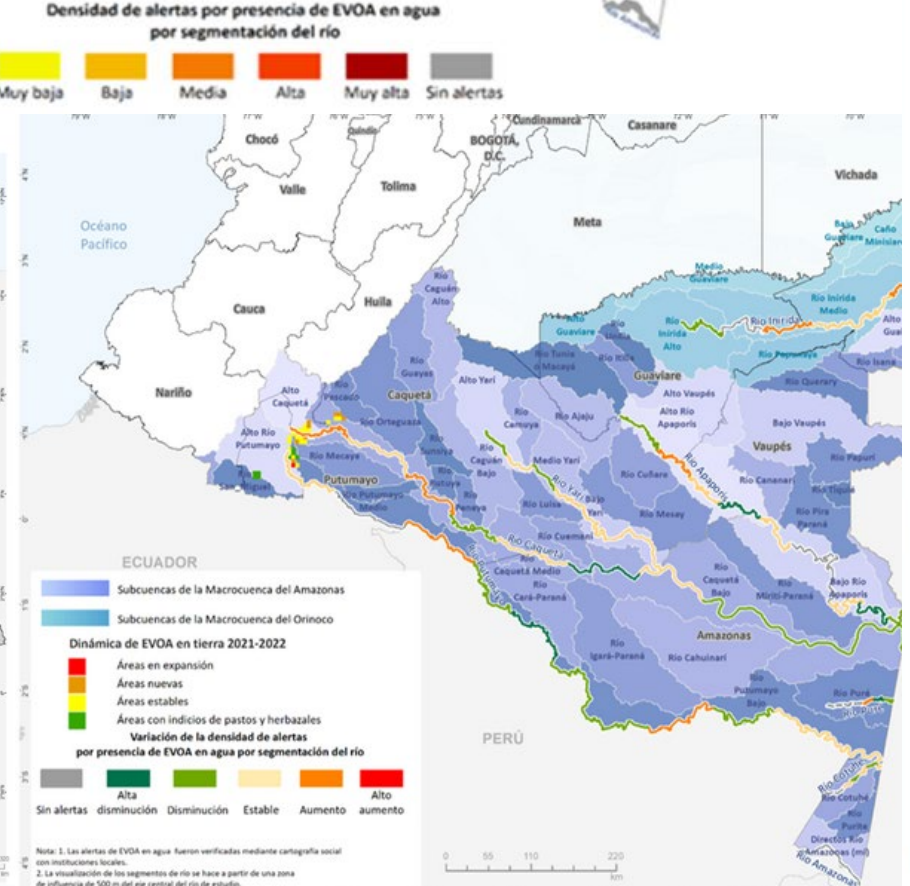
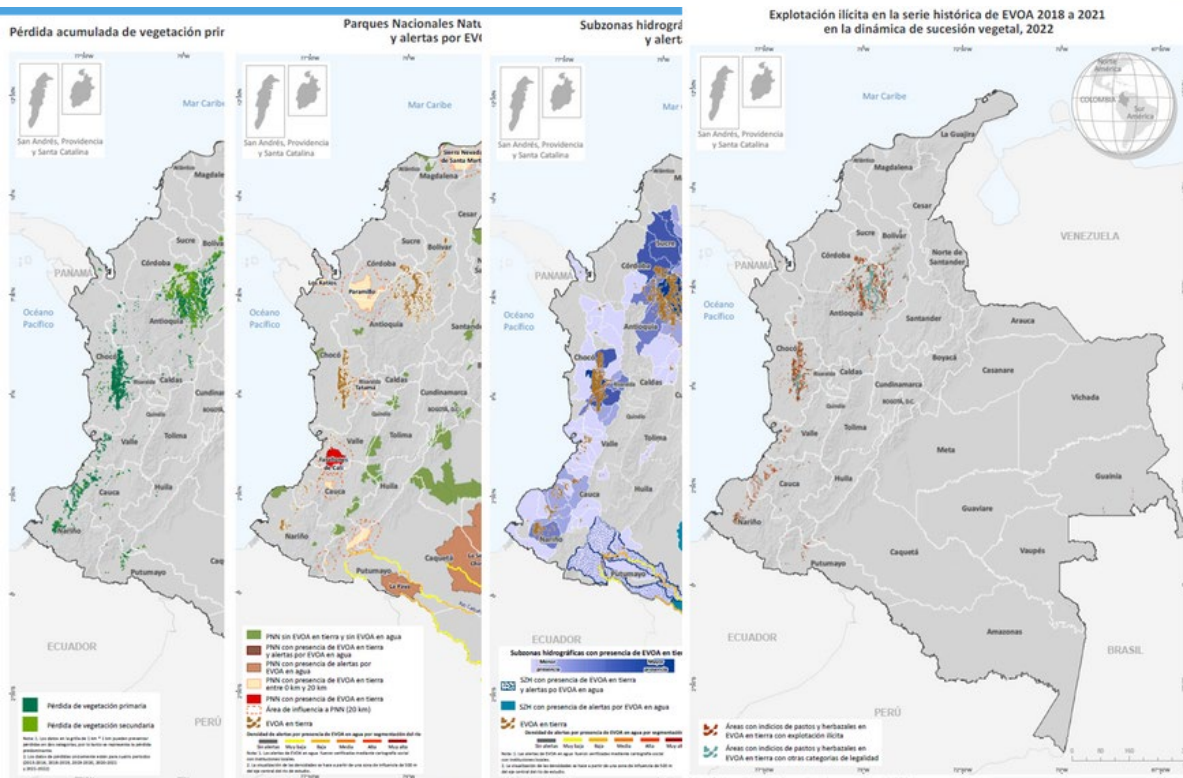
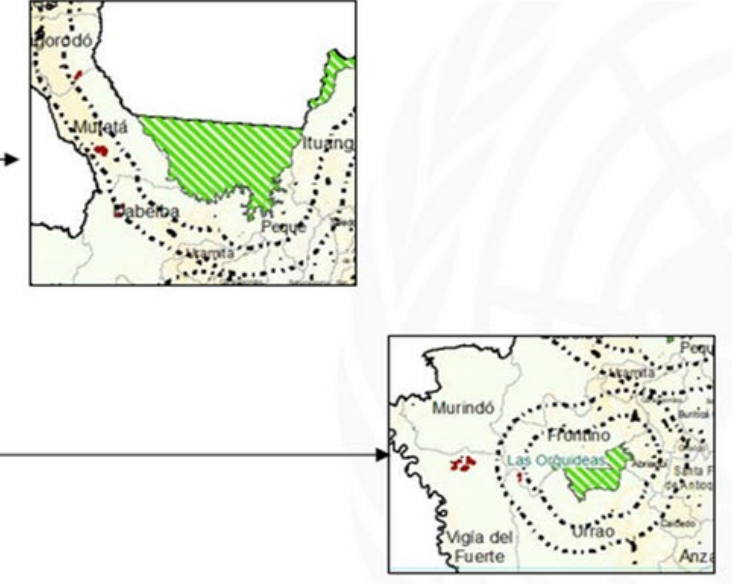


Tabla 4. EVOA en tierra delimitada en PNN, 2021

Parque Nacional Natural	EVOA en tierra hasta 10Km de PNN (ha)	EVOA en tierra hasta 20Km de PNN (ha)	EVOA en tierra hasta 20Km de PNN (ha)
RNN Pulverul	84	84	84
Los Farallones de Cali	6	216	293
Paramillo	0	47	756
Munchique	0	65	481
Serranía de los Churumbelos	0	89	376
Alto Fragua Indi-Yasi	0	0	114
Los Katios	0	0	62
Acandí Playón	0	0	52
Plantas Medicinales Orto Inga Ande	0	0	26
Tatamá	0	0	10
Las Orquídeas	0	0	7
Sierra Nevada de Santa Marta	0	2	2
<b>Total</b>	<b>90</b>	<b>503</b>	<b>2.263</b>

Área de Influencia de 10 Km: X ha  
Área de Influencia de 20 Km: X ha



Transformación de economías ilícitas a economías lícitas  
San José del Fragua

