

Results of the Pre-Webinar Survey for Asia, Europe and North Africa

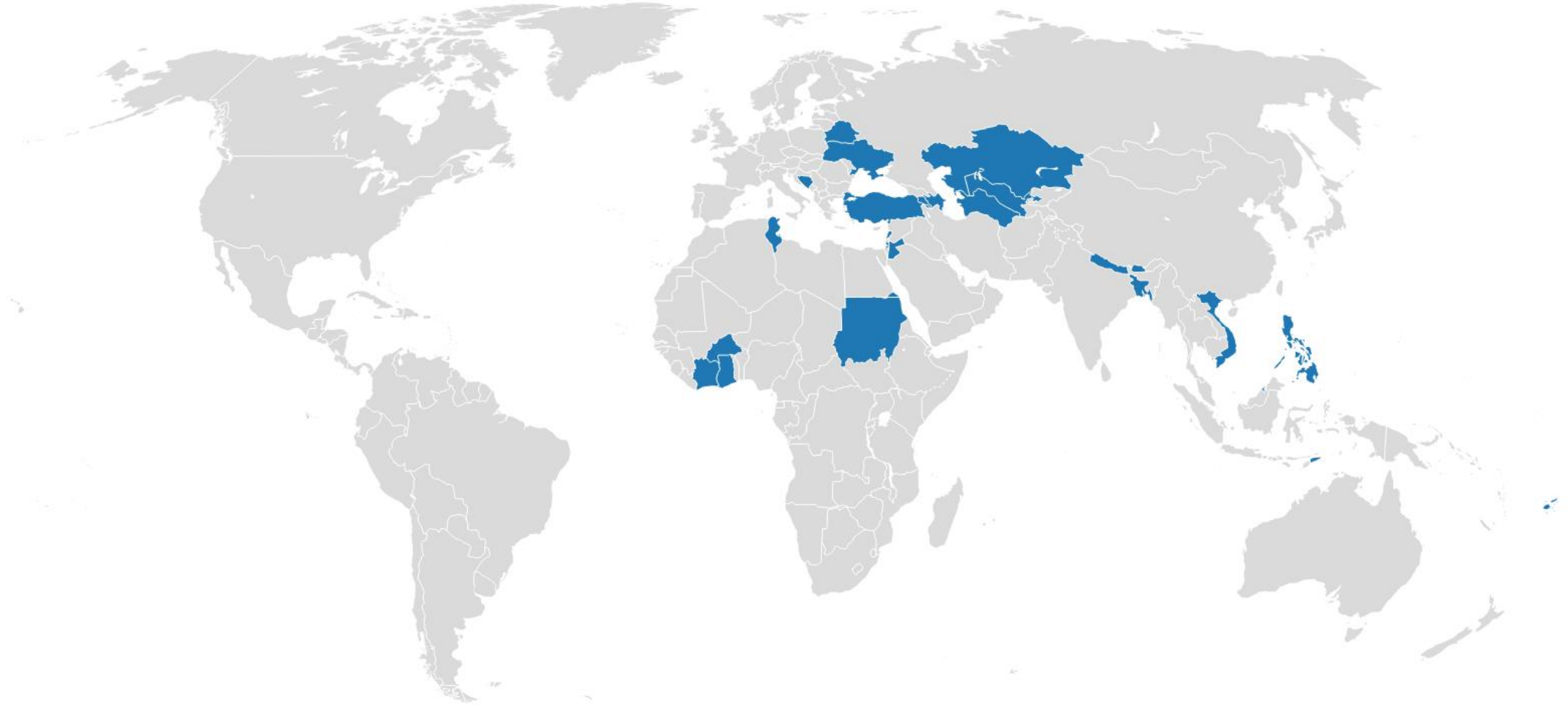
Global Webinar on Geospatial and Other Data Sources for Environment
Statistics: Assessing the Impact of the Economy on the Environment

Alice Bourdet, 18 April 2023



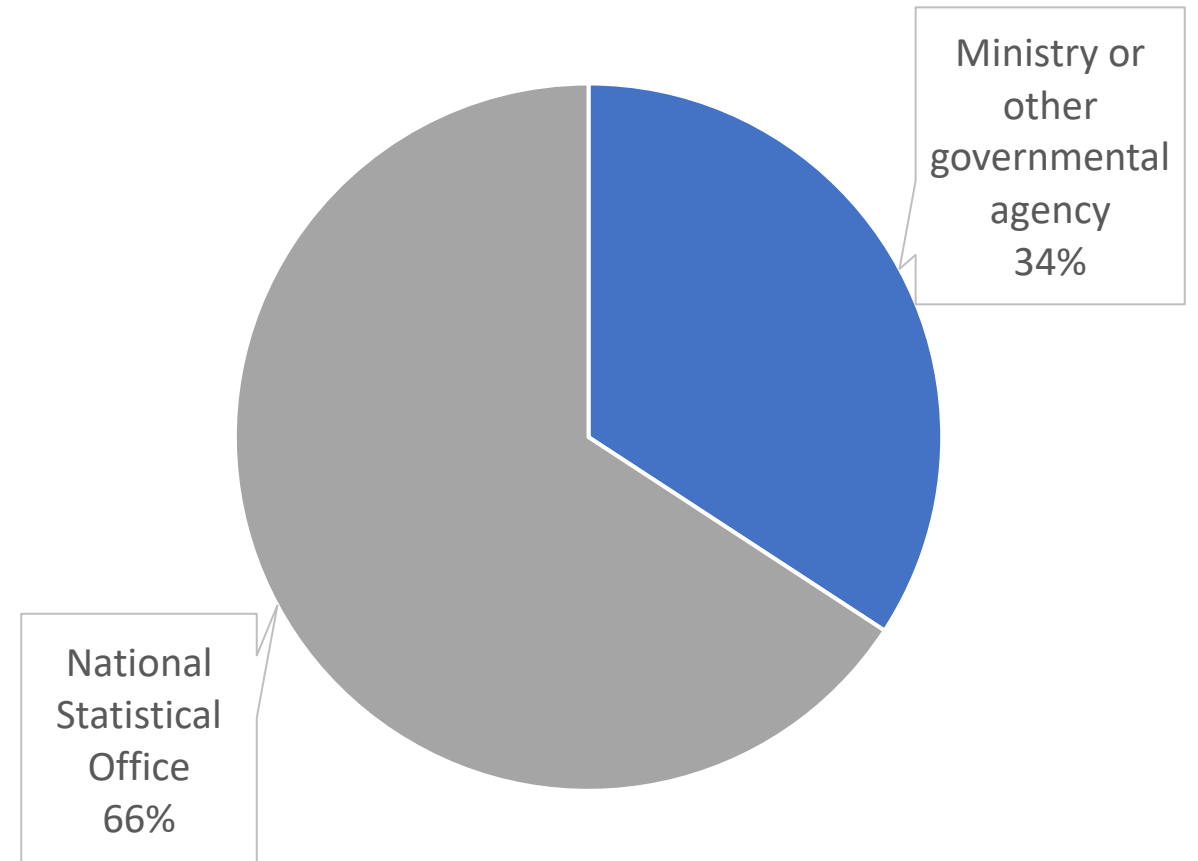
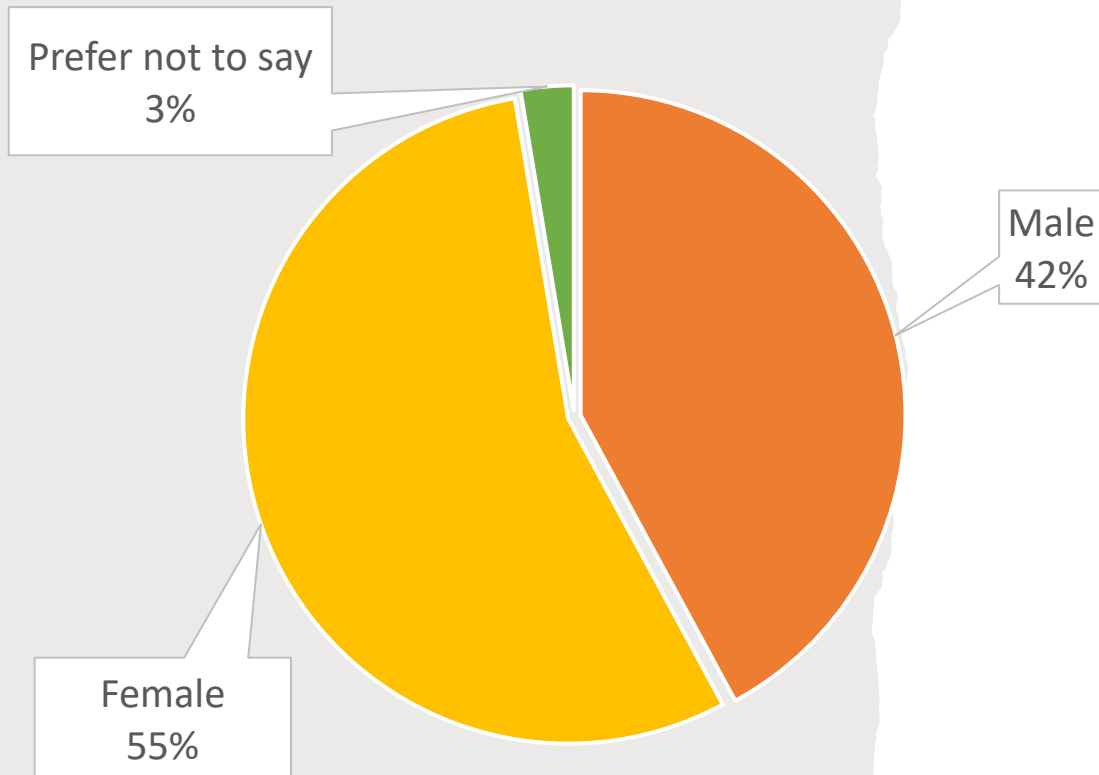
Overview of registrations

109 participants registered



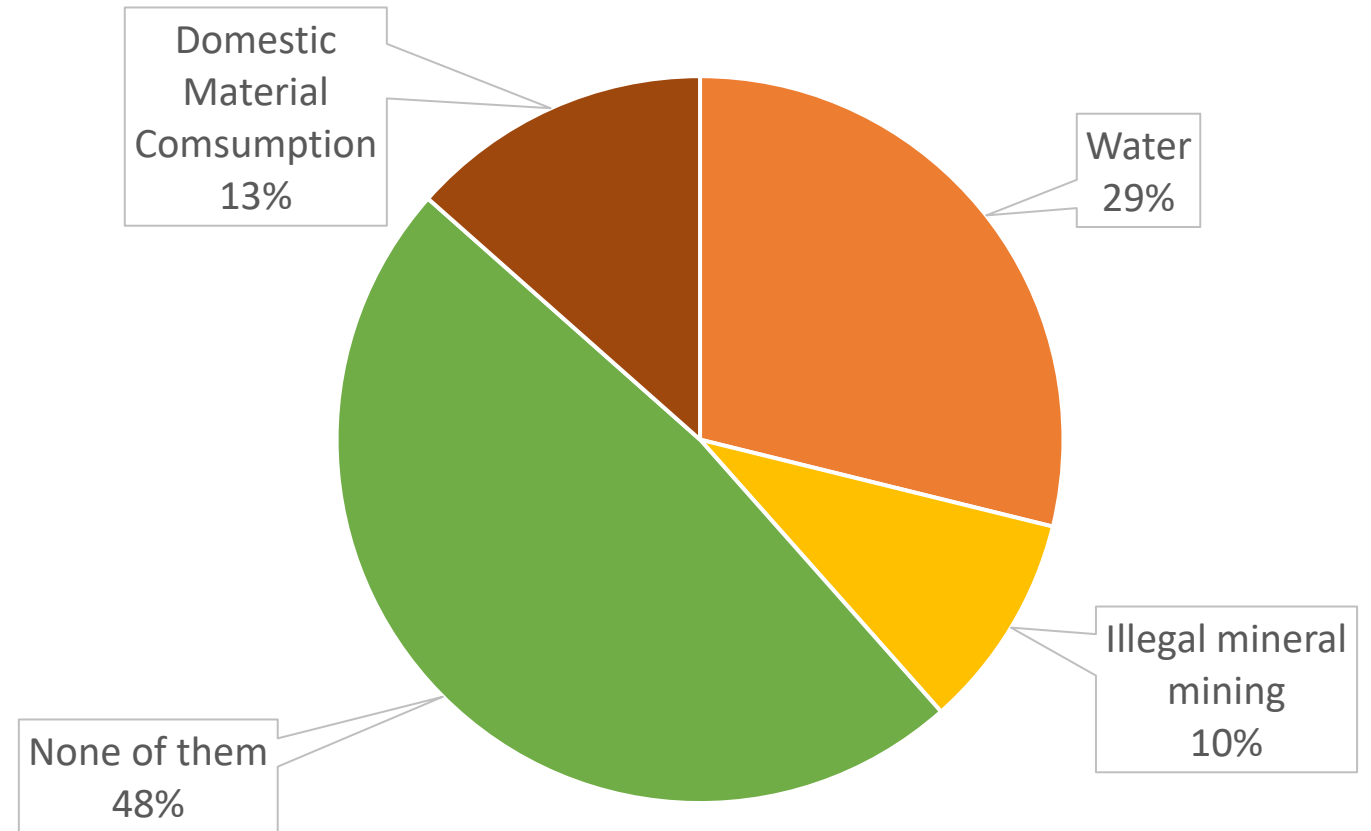
Respondent Portrait

n=38



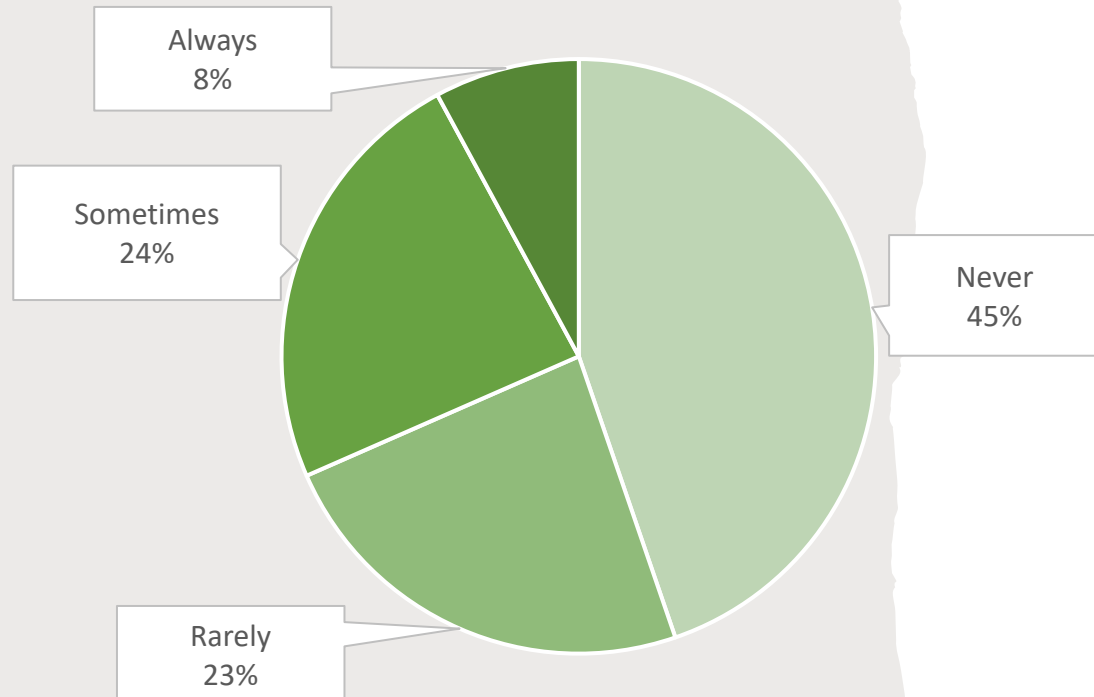
Respondent Portrait

- In which of the three webinar session areas do you have most expertise?

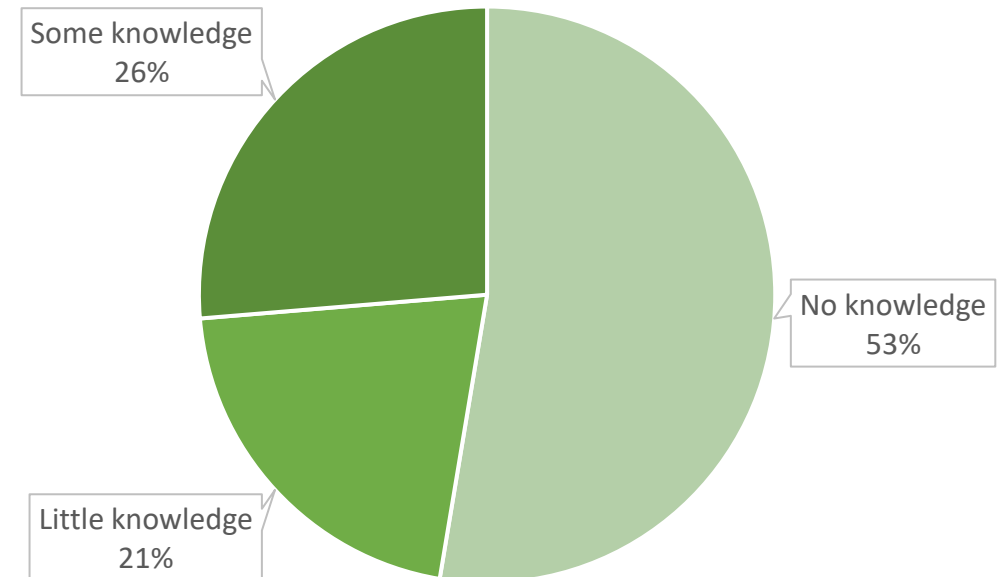


Geospatial data

- Please rate your current **use of geospatial data** to provide **indicators on fresh water-related ecosystems** for planning policy and decision-making

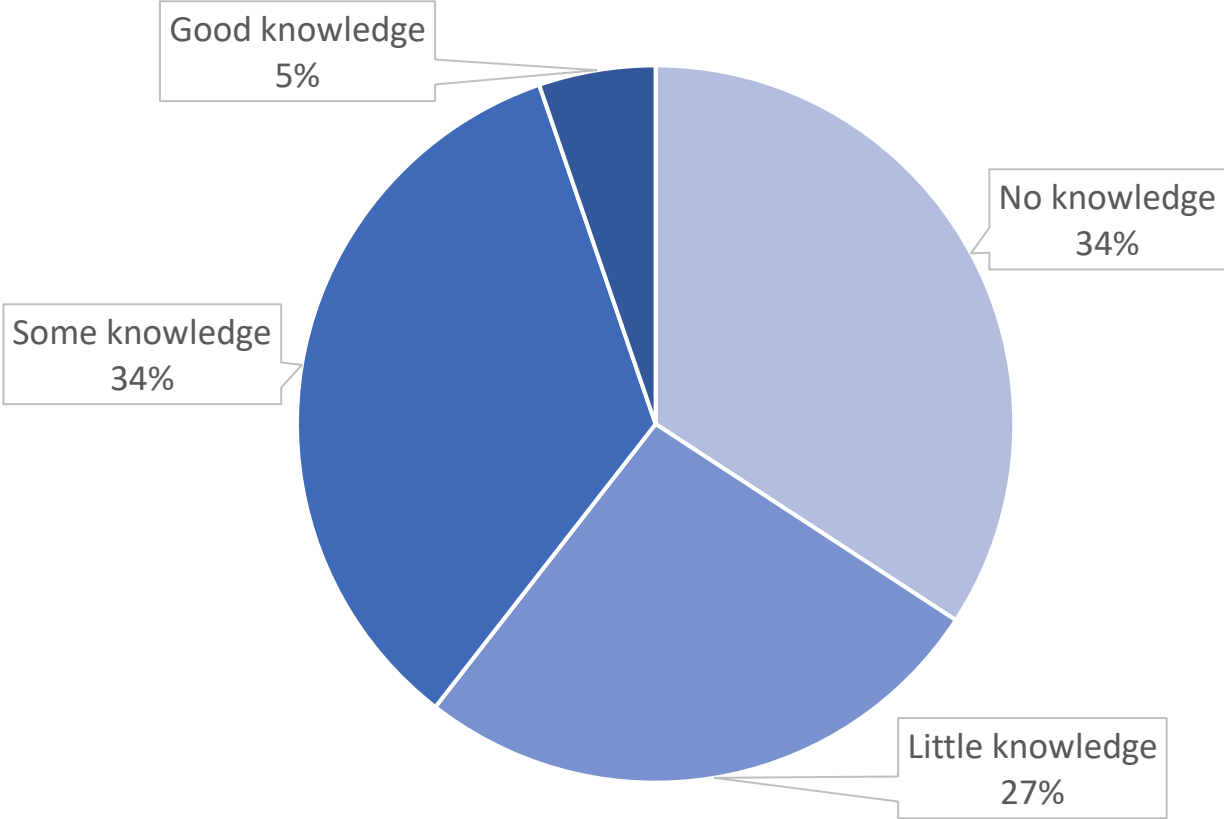


- Level of **knowledge on the use of geospatial data and techniques** to detect **mineral mines** and to generate **statistical estimates about mineral production and environmental degradation indicators**



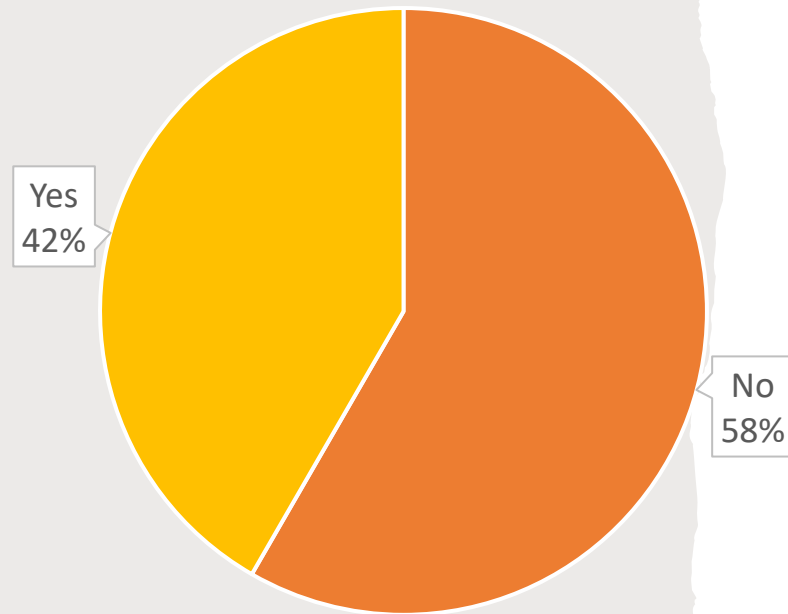
Impact of illegal economies on the environment

- Please rate your level of knowledge on the impact of illegal mineral mining on the environment

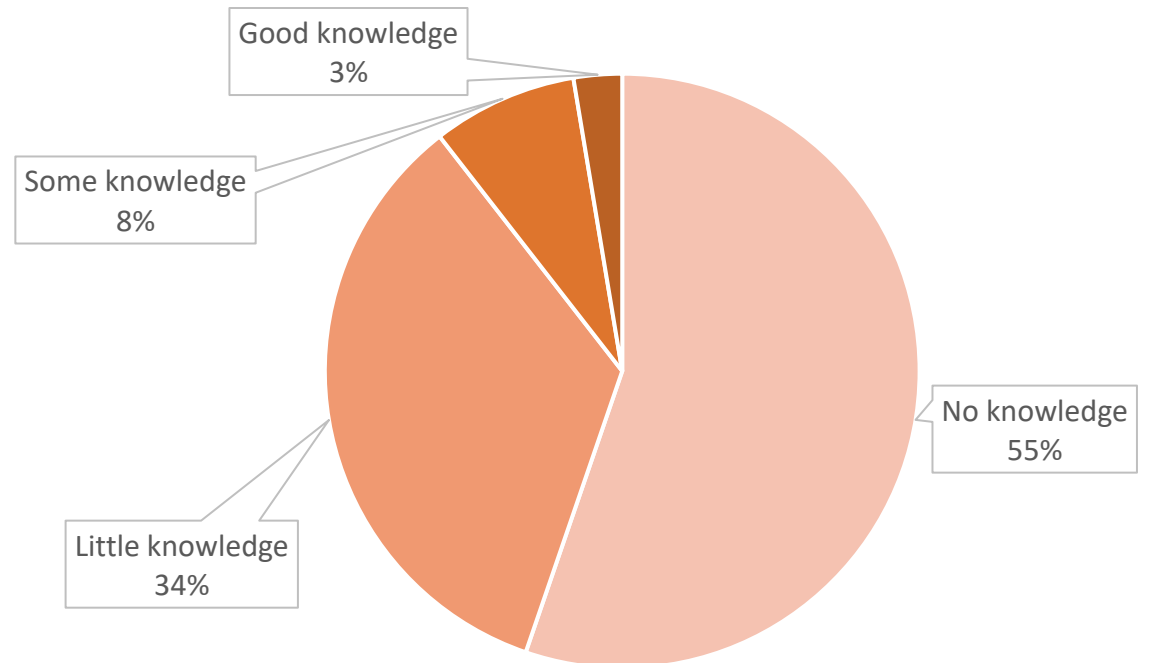


Domestic Material Consumption

- Are you familiar with Domestic Material Consumption as an indicator of economic pressure on the environment?



- Please rate your level of knowledge of the calculation of Domestic Material Consumption at the national level



We will send another short survey after the webinar

Thank you