



UNITED
NATIONS

EP

UNEP/MED IG.26/16/Rev.1



**Mediterranean
Action Plan**
Barcelona
Convention

16 November 2023
Original: English

23rd Meeting of the Contracting Parties to the
Convention for the Protection of the Marine Environment
and the Coastal Region of the Mediterranean and its Protocols

Portorož, Slovenia, 5-8 December 2023

**Draft Decision 26/13: Assessment Studies: Summary for Policymakers of the MedECC Special Report on Climate
and Environmental Coastal Risks**

For environmental and cost-saving reasons, this document is printed in a limited number. Delegates are kindly requested to bring their copies to meetings and not to request additional copies.

Note by the Secretariat

Mediterranean Experts on Climate and environmental Change (MedECC, www.medecc.org) is a network of scientific experts aiming at gathering, updating and consolidating the best scientific knowledge about climate and environmental change in the Mediterranean basin and rendering it accessible to policymakers, key stakeholders and citizens. MedECC activities connect directly to the MTS 2022-2027 (Decision IG.25.1) and its Programme of Work. Hosted by Plan Bleu/RAC, MedECC's main contribution to the 2022-2023 Program of Work (Decision IG.25/19) is mandated through activity 3.3.1. Develop and provide policy recommendations to address thematic impacts of climate change: MedECC Reports on a) adaptation in coastal zones, based on literature review; b) climate change and water - energy- food - ecosystems management at watershed level, based on literature review; c) environment, conflicts, and migration, based on literature review.

Since 2018, Plan Bleu has hosted MedECC's Scientific Secretariat as part of a partnership with the Union for the Mediterranean (UfM) and helps ensure its functioning through various funding sources. MedECC published the First Mediterranean Assessment Report (MAR1) in November 2020. The Summary for Policymakers (SPM) of MAR1 has been formally endorsed by the Contracting Parties to the Barcelona Convention (Decision IG.25/4).

The three MedECC Special Reports mentioned above aim at addressing topics identified in MAR1 as requiring further study, and at informing regional and national decision-makers in the identification of current and future risks and key areas requiring further joint or coordinated action. They draw elements for the MAP Medium Term Strategy (MTS) 2022-2027 and for the forthcoming review of the implementation of the current Regional Climate Change Adaptation Framework for the Mediterranean Marine and Coastal Areas by 2025, and the development of an updated Regional Strategy on Climate Change Adaptation.

MedECC launched in 2021 the preparation of these reports, through a series of scoping and thematic workshops. In November 2022, the tables of contents of the Special Reports were shared with policymakers and governments, including MAP Focal Points. Between May and July 2023, the First Order Draft (FOD) and the draft of the Summary for Policymakers (SPM) of the MedECC Special Report on climate and environmental coastal risks underwent the external review by peer scientists. In June-July 2023 the draft SPM underwent the consultation with decision-makers and key stakeholders, including the members, observers and partners of UfM Climate Change Expert Group (UfM CCEG), UfM Working Group on Environment and Climate Change (WG ENV-CC) members, MAP Focal Points, Plan Bleu Focal Points and other MAP Components' Focal Points, as relevant, the Members of the Mediterranean Commission on Sustainable Development (MCSD), and MAP Partners. This draft SPM was the Annex to the draft decision submitted to the Meeting of the MAP Focal Points (Istanbul, Türkiye, 12-15 September 2023) that decided to transmit it to the 23rd Meeting of the Contracting Parties (COP23) including text therein in square brackets and the annex entirely in square brackets.

Following the online consultation with decision-makers and key stakeholders, and the MAP Focal Points Meeting (Istanbul, Türkiye, 12-15 September 2023), the MedECC Special Report was revised by the author team to address all review comments in preparing the final drafts of the report and SPM between August and October 2023. The plenary discussion on the SPM of the MedECC Special Report on climate and environmental coastal risks was held on 6 November 2023 involving UfM CCEG and UfM WG ENV-CC members, MAP and Plan Bleu Focal Points and MCSD Steering Committee Members. The revised final draft of the SPM and the Excel file containing all review comments and author responses were distributed to the participants of the Plenary Consultation for final review. After having proceeded with the review of the SPM, the plenary consultation agreed that it did not identify any factual inaccuracy or error in the SPM. The Plenary also invited the Secretariat of the UNEP/MAP – Barcelona Convention to submit the SPM for the consideration and potential endorsement by the 23rd Meeting of the Contracting Parties to the Barcelona Convention and its

Protocols (COP 23), and encouraged the UNEP/MAP – Barcelona Convention system to consider the results of MedECC work in the preparation of the draft decisions for the COP 23 and in particular the draft decision on the Programme of Work 2024-25 including in the context of the proposed revision of the 2016 Regional Climate Change Adaptation Framework for the Mediterranean Marine and Coastal Areas. The revised version of the final draft of the SPM is the Annex of this draft decision. With regard to the version of the SPM discussed during the MAP Focal Points Meeting (Istanbul, Türkiye, 12-15 September 2023), changes made to the SPM result from the integration of comments received during the online consultation and the plenary consultation that took place after the MAP Focal Points Meeting.

The implementation of this decision has budgetary implications on MTF and external resources, reflected in the proposed Programme of Work and Budget.]

Decision IG.26/13¹**Assessment Studies: Summary for Policymakers (SPM) of the MedECC Special Report on Climate and Environmental Coastal Risks**

The Contracting Parties to the Convention for the Protection of the Marine Environment and the Coastal Region of the Mediterranean, and its Protocols, at their 23rd meeting,

Recalling General Assembly resolution 70/1 of 25 September 2015, entitled “Transforming our world: the 2030 Agenda for Sustainable Development”,

Recalling also the United Nations General Assembly resolution 76/296 of 21 July 2022, entitled “Our ocean, our future, our responsibility”,

Recalling further the Environment Assembly resolution of 15 March 2019, UNEP/EA.4/Res.23 entitled “Keeping the world environment under review: enhancing the United Nations Environment Programme science-policy interface and endorsement of the Global Environment Outlook”,

Having regard to the Barcelona Convention for the Protection of the Marine Environment and the Coastal Region of the Mediterranean and its Protocols, and in particular Article 4 thereof on general obligations,

Recognizing that there are gaps in the knowledge of the state of the environment and risks related to climate and environmental change in Mediterranean coastal zones and that there is an urgent need to continue to strengthen efforts to bridge those gaps through building and reinforcing existing mechanisms,

Expressing appreciation for the work undertaken by the network of Mediterranean Experts on Climate and environmental Change (MedECC), including the publication of MAR1 in 2020 and the ongoing preparation of three Special Reports, but also MedECC’s involvement in other MAP processes and products such as the MED2050 foresight exercise, the Mediterranean observatory on environment and development and the Mediterranean Commission on Sustainable Development,

Having considered the conclusions of the meeting of the Plan Bleu Focal Points (Marseille, France, 12-13 June 2023), and the 20th meeting of the Mediterranean Commission on Sustainable Development (Marseille, France, 14-16 June 2023),

1. *[Endorse]* the Summary for Policymakers (SPM) of the MedECC Special Report on climate and environmental coastal risks, as set out in Annex I to the present Decision;
2. *Urge* the Contracting Parties and the Secretariat to make all possible efforts to overcome the knowledge gaps that are identified in the MedECC Special Report on climate and environmental coastal risks;
3. *Encourage* the Contracting Parties and partners to support the streamlining of the report findings at all levels of policy- and decision-making; and organise on a voluntary basis national or sub-regional presentation and meetings;
4. *Invite* the Contracting Parties to provide adequate and sustained support, to MedECC, and its science-policy-society interface within the UNEP/MAP – Barcelona Convention system, and encourage larger participation from all the Mediterranean and women scientists;
5. *Request* the Secretariat (Plan Bleu) to continue its institutional support to MedECC, hosting its secretariat and make efforts in collaboration with MAP Partner Institutions and

¹ Egypt has put a study reservation on the whole of the decision including the Annex

Organizations and Contracting Parties to provide the necessary financial support to MedECC work and operation;

6. *Request* the Secretariat to further mainstream the results of the MedECC Special Report on climate and environmental coastal risks and other results stemming from MedECC into relevant UNEP/MAP work;

7. *Request* the Secretariat and *invite* the Contracting Parties to properly disseminate the results of the MedECC Special Report on climate and environmental coastal risks and its SPM through an extensive dissemination and communication campaign in all relevant national and international fora beyond Barcelona Convention;

8. *Request* the Secretariat to *invite* the Contracting Parties to participate in the consultation process of the two upcoming MedECC Special Reports on climate-water-energy-food-ecosystems nexus and on environmental change, conflict, and human migration;

9. *Request* the Secretariat and *invite* the Contracting Parties to make the efforts in cooperation with the other supporting institutions to ensure the adequate and sustained support to the preparation of the Second Mediterranean Assessment Report (MAR2) planned for 2024-2027.]

[Annex I

**Summary for Policymakers of the MedECC Special report on Climate and Environmental
Coastal Risks in the Mediterranean**



MedECC Special Report

Climate and Environmental Coastal Risks in the Mediterranean

Summary for Policymakers

Draft revised during the Plenary Consultation on 6 November 2023

Current date of draft: 7 November 2023

Report Coordinators: Salpie Djoundourian (Lebanon), Piero Lionello (Italy), María Carmen Llasat (Spain)

Report Coordinating Lead Authors: Mohamed Abdrabo (Egypt), Murat Belivermiş (Türkiye), Z. Selmin Burak (Türkiye), Dario Camuffo (Italy), Salpie Djoundourian (Lebanon), José A. Jiménez (Spain), Nathalie Hilmi (Monaco), Suzan Kholeif (Egypt), Stefano Moncada (Malta), Anna Pirani (Italy), Agustín Sánchez-Arcilla (Spain), Athanasios Vafeidis (Germany)

MedECC Coordinators: Wolfgang Cramer (France), Fatima Driouech (Morocco), Joël Guiot (France)

MedECC Secretariat: Julie Gattacceca (France), Katarzyna Marini (France/Poland)



Union for the Mediterranean
Union pour la Méditerranée
الاتحاد من أجل المتوسط



Mediterranean
Action Plan
Barcelona
Convention



MedECC

The Mediterranean Experts on Climate and environmental Change (MedECC)² is an open and independent network of scientists founded in 2015, that specifically focuses on climate and environmental changes within the Mediterranean region. The ultimate objective of MedECC is to provide decision-makers, stakeholders, and citizens with scientific assessments of scientific knowledge on climate and environmental changes including associated risks and social aspects.

To date (October 2023), MedECC counts more than 800 registered scientific members (including more than 300 authors), all contributing in an individual capacity and without financial compensation. MedECC scientists are located in 35 countries, including 19 countries registered as Contracting Parties to the Convention for the Protection of the Marine Environment and the Coastal Region of the Mediterranean (Barcelona Convention) and 23 countries that are members of the Union for the Mediterranean.

Since 2018, Plan Bleu has hosted the Secretariat of MedECC as part of a partnership with the Union for the Mediterranean (UfM) and helps ensure its functioning through various funding sources. The UfM supports MedECC through technical assistance contracts for the MedECC via the AIR Climat association (2018-2020, 2021-2023) through funding from the Swedish International Development Cooperation Agency (SIDA). The Mediterranean Action Plan of the United Nations Environment Program (UNEP/MAP) has also contributed to support MedECC since 2022.

The MedECC published the First Mediterranean Assessment Report (MAR1) in November 2020, which includes a Summary for Policymakers (SPM) that has been approved line by line during a plenary session attended by government representatives from Mediterranean countries in September 2020. The SPM has been endorsed by the Contracting Parties to the Barcelona Convention during COP22 and acknowledged during the 2nd UfM Ministerial Conference. MedECC was awarded the prestigious North-South Prize 2020 of the Council of Europe for their efforts for peace and democracy. The MAR1 report has significantly laid the groundwork for the first ever chapter on the Mediterranean Basin in an IPCC report, published as a cross-chapter paper in the IPCC 6th Assessment Report in 2022.

MedECC reports are produced for use by policymakers and a broader audience. They are developed on the basis of scientific criteria only. Their validity is therefore the responsibility of MedECC Report Authors alone. The available knowledge concerning the risks studied by MedECC has significant gaps, often due to limited monitoring systems or scientific research capacity – these gaps have been communicated as clearly as possible. Despite best efforts, errors and omissions are nevertheless not unlikely.

This Special Report

The **Special Report on environment and climate change risks in the Mediterranean** responds to the MedECC Steering Committee's decision to produce three Special Reports as part of the 2021-2023 MedECC work program. These reports will focus on specific issues identified after

² www.medecc.org

the publication of the First Mediterranean Assessment Report (MAR1) in November 2020, while considering suggestions from government representatives and stakeholders.

This Special Report identifies and assesses environmental and climate change hazards in the coastal zone of the Mediterranean Basin, related risks, adaptation options and solutions along five chapters: Chapter 1 provides the context, background and key dimensions of this assessment, Chapter 2 assesses the drivers of coastal risks in the Mediterranean and their changes, Chapter 3 assesses the coastal impacts of climate and environmental drivers, and the risks posed on human and natural systems, Chapter 4 assesses the existing and prospective responses and management approaches to address climate change and environmental risks, the final Chapter 5 synthesises the available knowledge about climate resilient sustainable development pathways, building on the outcomes of Chapters 2 to 4.

The Special Report has been prepared by a team of leading experts and scientists in the various fields of research, who have volunteered to contribute without any economic compensation. The outline was developed during a Scoping Meeting where experts and scientists were consulted alongside governmental representatives and stakeholders. The framework and outline were finally reviewed and approved by the MedECC Steering Committee. The authors were selected and approved by the MedECC Steering Committee based on their expertise, country and gender balance (55 authors from 17 countries).

The initial draft underwent internal review in 2022. The first revised order draft, incorporating the review comments, underwent external peer-review between May and July 2023. **The Special Report includes the Summary for Policymakers (SPM) composed of headline statements and a high-level summary and narrative of the key messages from the longer report.** The draft Summary for Policymakers underwent broad consultation with governments, decision-makers and stakeholders in June-July 2023. As a result, 801 and 320 comments for the longer report and SPM had been received respectively. The authors revised the draft SPM between August and October 2023, addressing all comments. The final stakeholder review of the SPM was concluded through the online plenary consultation on November 6, 2023. The particular aim of the consultation was to ascertain that the findings of the Special Report on climate and environmental coastal risks, as presented in the SPM, are fully comprehensible and unambiguous, that the remarks from the online consultation have been well integrate and, overall, that the Plenary consultation did not identify any factual inaccuracy or error in the SPM. The revised SPM will be the object of the Decision on its endorsement at the 23rd Meeting of the Contracting Parties to the Barcelona Convention (COP23, 4-8 December 2023, Portoroz, Slovenia). The publication of the Special Report is planned for January 2024.

The MedECC coordinators are very grateful for the expertise, rigour and dedication shown by the volunteer Coordinating Lead Authors and Lead Authors, working across scientific disciplines in each chapter of the report, with essential help by the many Contributing Authors. MedECC Authors and Coordinators want to thank all reviewers for their time and effort.

Notes

- In the SPM, **references for material contained in the full Special Report** are given in **curly brackets {}** at the end of each paragraph.
- In the SPM, **Shared Socioeconomic Pathways (SSP)** defined in the IPCC AR6 based on future greenhouse gases (GHG) emissions are cited: SSP1-1.9 - very low GHG emissions (CO₂ emissions cut to net zero around 2050), SSP1-2.6 - low GHG emissions (CO₂ emissions cut to net zero around 2075), SSP2-4.5 - intermediate GHG emissions (CO₂ emissions around current levels until 2050, then falling but not reaching net zero by 2100), SSP3-7.0: high GHG emissions: (CO₂ emissions double by 2100), SSP5-8.5- very high GHG emissions: CO₂ emissions triple by 2075.
- In the SPM, **Representative Concentration Pathways (RCP)** defined in IPCC AR5 are cited. RCPs are greenhouse gas concentration (not emissions) trajectories labelled after a possible range of radiative forcing values in the year 2100 (2.6, 4.5, 6, and 8.5 W m⁻², respectively and corresponding to one stringent mitigation scenario (RCP2.6), two intermediate scenarios (RCP4.5 and RCP6.0) and one scenario with very high GHG emissions (RCP8.5).

Acronyms

This Summary for Policymakers contains complete words and terms to avoid using acronyms. A list of acronyms is included to help correspondence with technical and scientific reports that frequently refer to these terms using acronyms, including the MedECC underlying report on which the SPM is based.

DRR - Disaster Risk Reduction

EU - European Union

ECA - Emission Control Area

GDP - Gross Domestic Product

GHG - Greenhouse gases

Hg - Mercury

ICZM - Integrated Coastal Zone Management

IPCC - Intergovernmental Panel on Climate Change

MAP - Mediterranean Action Plan

MAR1 - First Mediterranean Assessment Report

MeHg - Methylated Mercury

MedECC - Mediterranean Experts on Climate and environmental Change

Med SOx ECA - Mediterranean Sea Emission Control Area for Sulphur Oxides and Particulate Matter

MME - Mass Mortality Events

NbS - Nature-based Solutions

NDC - Nationally Determined Contributions

NGO - Non-governmental Organisation

NMC - Northern Mediterranean countries

OCP - Ocean & Climate Platform

OECD - Organisation for Economic Co-operation and Development

PAH Polycyclic Aromatic Hydrocarbons

PAP/RAC - Priority Actions Programme / Regional Activity Centre

PCB - Polychlorinated Biphenyls

POP - Persistent Organic Pollutant

RCP - Representative Concentration Pathways

RSLR - Relative Sea Level Rise

SBE - Sustainable Blue Economy

SDG - Sustainable Development Goals

SEMC - Southern and Eastern Mediterranean Countries

SLR - Sea Level Rise

SSE - Shore-Side Electricity

SSP - Shared Socioeconomic Pathways

SOx - Sulphur Oxides

UfM - Union for the Mediterranean

UNDP - United Nations Development Programme

UNEP - United Nations Environment Programme

UNFCCC - United Nations Framework Convention on Climate Change

WFE - Water - Food - Energy

Executive Summary: climate and environmental coastal risks in the Mediterranean Basin

The coastal zone of the Mediterranean Sea is affected by multiple drivers of change: climate, pollution, biologic and socio-economic processes. This report describes their evolution, their impacts on ecosystems and people, the risks that are posed and solutions to reduce them together with pathways for sustainable development.

The Mediterranean coastal region is characterised by rapid, spatially diverse and geographically unbalanced socioeconomic development, mainly related to demographic trends, human settlement patterns and on-going wars and armed conflicts in different countries. Total coastal population of the Mediterranean is expected to grow faster than the inland population, thus leading to increased exposure of population and assets to coastal hazards. The northern Mediterranean may experience coastal population decline under some scenarios, while the highest increases in coastal population are expected in the Mediterranean Middle East and Maghreb countries.

Climate change is affecting the Mediterranean coastal zone, both its terrestrial and marine components. Projections shows increase of near surface air temperature, frequency and intensity of hot extremes, sea level, evapotranspiration and a reduction of precipitation, depending on the level of future greenhouse gas emissions. Climate change is expected to pose serious risks on ecosystems and important economic sectors such as summer beach tourism, agriculture, aquaculture and fisheries.

The Mediterranean coastlines have experienced an accelerating relative sea level rise, which is expected to continue during the coming decades and centuries. The increase of sea level will exacerbate the risks of coastal floods, permanent inundation of some areas, and coastal erosion, with consequences on ecosystems and efficiency of present defences. Coastal structures, such as airports, transport networks, ports, and cultural heritage sites will be at risks. Both protection against coastal flooding and management of coastal erosion generally do not adequately consider future sea level rise, with risks of limited future efficiency. Climate change and growing urbanisation will further increase the risk posed by flash floods in some coastal areas.

Risks of water scarcity in the coastal areas of the Mediterranean are caused by the overall drying trend affecting the region, salinisation of coastal aquifers, increasing demand associated with population growth, irrigation, touristic use, industry and the energy sector. Risks of water scarcity are expected to increase in the future. Adaptation to reduced water availability is taking place in the Mediterranean coastal areas, with needs that vary significantly across sub-regions, depending on the population dynamics, the hydrogeological context and water management practices. These adaptation options consist of increasing water supply, improving water quality, supporting measures and governance, and to a lesser extent reducing water demand.

In the Mediterranean Sea observed mass mortalities in coastal waters have been partially attributed to marine heat waves and are expected to increase in the future. Mediterranean coastal wetlands have significantly declined since the beginning of the 20th century and further reduction is expected in the future. The efficiency of conservation measures of coastal ecosystems strongly depends on the success of climate change mitigation and an increasing

number of hard limits will be reached for every increment of global warming. Further, the Mediterranean is becoming increasingly apt to be colonised by non-indigenous tropical species and alteration of species distribution and population have been observed. However, solutions have been rarely attempted.

The Mediterranean coastal areas are polluted by micro- and macro-plastics, metals, persistent organic pollutants and emerging pollutants, with nutrients inputs from land producing eutrophication in several coastal areas with negative impacts on ecological systems, human health and economic sectors (aquaculture, fishing, and coastal tourism). Pollution is originated from numerous human activities, mainly land-based, such as industry, agriculture, urbanisation, and tourism. Future pollution levels along the Mediterranean coasts are expected to exhibit varying trends across regions and pollutants, depending on regulations, dependency, production, treatments, and socioeconomic changes. Actions controlling pollution at its sources are generally more efficient than those treating it at endpoints. Actions to tackle pollution at basin scale are not implemented, yet, and challenges both technical and in the decisional process remain to be solved.

The engagement of scientists with policymakers, stakeholders, and citizens is a key factor to removing barriers (including lack of understanding and trust) and can be particularly fruitful during the planning process. Turning stakeholders into partners strongly increases the possibility of successful implementation of solutions and adaptation measures.

In the Mediterranean coastal zone, the present actions towards solutions to environmental problems, adaptation to climate change and its mitigation are insufficient to attain the UN Sustainable Development Goals (SDGs) ensuring the wellbeing of people and the sustainability of resources. Without transformative actions across all sectors, systems, and scales climate change risks will be exacerbated and the sustainable development goals will not be met. Social-economic and gender-based inequalities, lack of access to basic service will act as further barriers to the implementation of sustainable development pathways.

Adopting actions consistent with sustainable development pathways requires the proper identification of vulnerabilities related to human activities and climate change impacts and assessment of options to reduce risks to the affected communities and ecosystems. A mix of legal, policy and economic instruments, and behavioural nudges, are available at local, national, and regional level to promote effective and resilient development pathways in the Mediterranean coastal zone.

0. Framing: scope and basic concepts

0.1 This Special Report identifies and assesses environmental and climate change hazards in the coastal zone of the Mediterranean Basin, the related risks, adaptation options and solutions. It further assesses and provides information on actions to meet the United Nations Sustainable Development Goals (SDGs), such as combating climate change, increasing food security, ensuring water resources, accessing affordable and sustainable energy resources, managing natural resources, creating opportunities for social inclusion, and economic prosperity. Adaptation plans are presented placing the social and cultural values in context of the region and its local traditions, considering the need to protect communities and biodiversity, minimise impacts on the natural environment and addressing ethical considerations important for socially oriented adaptation policies.

0.1.1 Policies to manage coastal risks and adaptation strategies in the coastal Mediterranean zone are important to the whole region as a third of the Mediterranean population lives close to the sea and depends on infrastructure and economic activities in its immediate vicinity.

0.1.2 The coastal zone can be defined using objective and subjective criteria, many times with a high level of uncertainty or fuzziness. Depending on the technical, economic or legal implications, the definition and extent of the coastal zone may vary significantly in the literature. This report does not aim to propose a general definition, instead it adopts a loose criterion that the coastal zone consists of areas geographically connected to the coastline, including land areas directly impacted by marine processes and sea areas directly impacted by terrestrial processes.

0.1.3 The Mediterranean coastal zone is often narrow and over-pressured and requires a specific risk assessment tailored to its characteristics to inform adaptation pathways and support decisions towards risk reduction and sustainability in coastal governance, policies and social perception.

0.2 This Special Report, as with other MedECC assessments, international and national assessment processes, is based on the available, relevant and traceable evidence in the published scientific literature, including different lines of evidence (observational products, model-based findings and other types of data and analyses).

0.2.1 This report applies the calibrated terms that were adopted transversally by the Intergovernmental Panel on Climate Change (IPCC) since the 5th Assessment Report in order to communicate either qualitatively or quantitatively the robustness and certainty of assessment findings. The calibrated terms quantify confidence and likelihood³. The terms are attributed to the assessment outcome by the author team following an

³ Each finding is grounded in an evaluation of underlying evidence and agreement. A level of confidence is expressed using five qualifiers: very low, low, medium, high and very high, and typeset in italics, for example, *medium confidence*. The following terms have been used to indicate the assessed likelihood of an outcome or result: virtually certain 99–100% probability; very likely 90–100%; likely 66–100%; about as likely as not 33–66%; unlikely 0–33%; very unlikely 0–10%; and exceptionally unlikely 0–1%. Additional terms (extremely likely 95–100%; more likely than not >50–100%; and extremely unlikely 0–5%) are also used when appropriate. Assessed likelihood is typeset in italics, for example, *very likely*.

evaluation of the available evidence. The designation of confidence and likelihood are agreed upon through a consensus-building discussion of the evidence, reflecting all expert views that are expressed.

0.2.2 A common set of key dimensions is used in this report on the basis of information that is available in the scientific literature, including well-defined time frames, baselines for past changes and conditions, a subset of representative scenarios of future changes, and well-known frameworks, such as the Sustainable Development Goals (SDGs).

A. Present status of the climatic and environmental drivers for the coastal area

A.1 Climate change is affecting the whole Mediterranean environment, including its coastal zone, both its terrestrial and marine components. {2.2}

A.1.1 Overall, the near surface air temperature of the Mediterranean region in 2020 is 1.5°C warmer than the pre-industrial times⁴ (1850–1900), with an increasing trend of the order of 0.01– 0.05°C yr⁻¹ since the 1980s (*high confidence*). {2.2.1}

A.1.2 The evolution of the Mediterranean Sea surface temperature has been characterised by multidecadal variations superimposed by a long-term positive trend since the preindustrial period with an increase of about 0.86°C (*high confidence*). Satellite data show since the 1980s spatially different warming rates of the sea surface between +0.29°C and +0.44°C per decade, stronger in the eastern basin. Over the last two decades the frequency and duration of marine heat waves increased by 40% and 15%, respectively (*high confidence*). {2.2.1, 2.2.5}

A.1.3 The magnitude and pattern of the observed precipitation trends over the Mediterranean exhibit pronounced spatial variability and depend on the time period and season considered (*high confidence*). {2.2.2}

A.1.4 The estimated decrease of the pH of the Mediterranean Sea surface waters is between 0.055 and 0.156 pH units since the preindustrial period (*high confidence*). {2.2.5}

A.2 The Mediterranean coastlines have experienced relative sea level rise, the sum of mean sea level rise and vertical land motion, with an accelerated rate during the last three decades (1993–2018). {2.2.7, 2.2.8}

A.2.1 Mean sea level in the Mediterranean shows an approximate trend of ~1.4 mm yr⁻¹ during the 20th century (*high confidence*), and has accelerated to 2.8 ± 0.1 mm yr⁻¹ in the last three decades (1993–2018) (*high confidence*). The interannual and decadal variability that is superimposed to this trend can temporarily mask it. {2.2.7}

A.2.2 Vertical land motion along the Mediterranean coasts generally ranges from 0 to –10 mm yr⁻¹, with isolated positive values. This widespread subsidence is mainly determined by geological factors such as tectonic subsidence and natural sediment compaction but is increased by human activities such as the withdrawal of underground fluids (water, oil

⁴ The period 1850–1900 is used as an approximation for pre-industrial conditions, consistently with IPCC AR6-WGI SPM and former AR5 and SR1.5.

and gas, drainage of organic soils) that contribute significantly to relative sea level rise in some areas⁵ (*high confidence*). {2.2.8}

A.2.3 Coastal flooding in the Mediterranean due to storm surges and wind waves threatens the flood-prone areas in the waterfronts (river mouths and deltas) and low-lying coastal plains in many Mediterranean countries. Relative sea level rise has already increased the frequency of floods of the Venice city centre, Italy (*high confidence*). {2.2.4}

A.3 The Mediterranean coastal areas are polluted by micro- and macro-plastics, metals, persistent organic pollutants and emerging pollutants emanating from various sources, with nutrients inputs from land producing eutrophication in several coastal areas. {2.4}

A.3.1 Coastal water pollution originates mainly from land-based sources, followed by air and ship-originated sources. Pollution sources include domestic effluents, agricultural runoff, road transport, maritime transport, mine tailings, manufacturing and extractive industries. {2.4}

A.3.2 The Mediterranean Sea is one of the most heavily plastic polluted areas across the globe and floating plastics accumulate along its coasts as a result of human activities and marine circulation (*high confidence*). Plastics account for up to 82% of observed litter, 95–100% of total floating marine litter and more than 50% of seabed marine litter in the Mediterranean Sea. About two thirds of all the plastic debris from land-based sources (rivers, urban and industrial areas, and intensive agricultural areas) is retained in the coasts, where its level has remained steady for the past two decades, with several hotspots of plastic fluxes⁶ (*medium confidence*). {2.4.4}

A.3.3. Human activities have led to increased concentrations of potentially toxic metals with hotspots of lead, mercury and cadmium located on the northern, central and southeastern shores of the Mediterranean Basin (*high confidence*). Manufacturing of refined petroleum products (South Mediterranean, Balkans and Türkiye), tanning and dressing of leather, and manufacturing of cement (Balkans and Türkiye) and energy production (Mediterranean EU countries) contribute to the release of heavy metals in coastal waters impacting marine ecosystems. Mercury concentrations exceed European Union regulatory thresholds in many Mediterranean top-predatory fish. Methylated mercury concentrations are twice as high in the waters of the West compared to the East Mediterranean (*high confidence*) and are biomagnified in marine food webs (*medium confidence*). In general, the release of toxic metals is decreasing for the European Union countries, but opposite trends are reported in some areas (*high confidence*). {2.4.2}

A.3.4 Pollution sources such as domestic effluents, runoff from agricultural practices and urban runoff introduce emerging pollutants and persistent organic pollutants in the coastal zone, with higher concentrations in the northern than the southern shores. Pollution from polycyclic aromatic hydrocarbons (PAHs) and polychlorinated biphenyls

⁵ In the coastal region of the eastern Nile Delta in Egypt, Thessaloniki in Greece, the city of Venice, the Po Delta, the Arno river and the coastal plain of Catania in Italy, the Ebro delta in Spain, or the Medjerda delta in Tunisia

⁶ The coastlines of Algiers in Algeria, Israel, Marche and the Po Delta in Italy, Barcelona in Spain, Bizerte in Tunisia, Mersin in Türkiye, and Syria

(PCBs) has been detected along some tracks of the Mediterranean coastlines with the highest levels observed around river mouths, harbour and industrial areas (*medium confidence*). Shipping is one of the main sources of oil pollution in Mediterranean coasts, with about 90% of tanker spills occurring near the coastlines and affecting particularly the eastern coasts (*medium confidence*). {2.4.3}

A.3.5 Nutrient flows of nitrogen and phosphate have decreased in most of the northern Mediterranean over the last two decades, following the implementation of best agricultural management practices and technological advances in wastewater treatment plants. However, nutrient pollution has increased in the southern and eastern Mediterranean in parallel with agricultural intensification and urban and industrial development (*high confidence*). {2.4.1}

A.4 Biological drivers in the Mediterranean and along its coast include the presence of over a thousand of non-indigenous species, making it a major invasion hotspot, and jellyfish blooms. {2.3.2, 2.3.4}

A.4.1 Non-indigenous species are accidentally introduced in Mediterranean coastal waters, estuaries or coastal lagoons, by aquaculture facilities, aquarium species trade, boat ballast waters and the biofouling on vessels. Most non-indigenous subtropical coastal fish species enter the Mediterranean from the Red Sea. Warming of the Mediterranean waters is creating increasingly suitable conditions for non-indigenous thermophilic species, which are expanding their distribution ranges (*high confidence*). {2.3.2, 2.3.3}

A.4.2 The frequency of jellyfish blooms has increased in the Mediterranean Sea with some evidence that they benefit from eutrophication, warming of sea water and other human induced stressors (*medium confidence*). {2.3.4}

A.5 The Mediterranean coastal region is characterised by rapid, spatially diverse and geographically unbalanced socioeconomic development, mainly related to demographic trends, human settlement patterns and on-going wars and armed conflicts in different countries.

A.5.1 The total population of Mediterranean countries in 2020 was about 540 million people, around one-third of them living in the coastal zone, with a high concentration of urban settlements near the coast. {2.5.1}

A.5.2 The development gap between the northern, southern and eastern countries in terms of economic growth, income, population growth and education continues to persist and is further exacerbated by war and social unrest in several eastern and southern Mediterranean countries (*high confidence*), potentially reducing the adaptive capacity to coastal hazards (*medium confidence*). {2.5.2}

A.5.3 The Mediterranean is the world's leading tourism destination, both internationally (it attracts about one third of the world's tourism) and domestically, with over half of the EU's tourist accommodation establishments located in coastal areas. While the northern countries represent mature/traditional tourism destinations, some southern countries, such as Egypt and Türkiye, have recently experienced a significant growth in coastal tourism. {2.5.2, 5.3.1}

A.5.4 The Mediterranean drainage basin incorporates more than 160 rivers, mainly small ones, most of them distributed on the European side of the Mediterranean coast. About

46% of the total length of the Mediterranean coastline has been formed by sediment deposition whose supplies have been significantly reduced by damming of Mediterranean rivers (*medium confidence*) {2.5.2}

- A.5.6** The majority of fish stocks are overexploited (*high confidence*) which poses also serious economic problems. The most overexploited priority species in the Mediterranean is the European hake, which - due to its presence in most trawl fisheries - shows an average overexploitation rate 5.8 times higher than the sustainability target. {2.5.2}
- A.5.7** The Mediterranean has experienced an upward trend in aquaculture production driven primarily by increased production in Egypt and Türkiye, followed by Greece, Italy, Spain, France and Tunisia. More than 100 species (finfish, shellfish, crustaceans and algae) are currently cultivated within a wide range of environments and farming systems. {2.5.2}

B. Future evolution of climatic and environmental drivers for the coastal area

B.1 Near surface air temperature in the Mediterranean region is projected to *very likely* continue to increase more than the global average, together with an increase in frequency and intensity of hot extremes, increase of evapotranspiration (*high confidence*), reduction of precipitation (*high confidence* for 4°C global warming level) depending on the level of future mitigation of greenhouse gas emissions.

B.1.1 Mean near surface air temperature in the Mediterranean region, relative to 1850–1900, is projected to increase by 2.1 [1.6 to 2.7] °C⁷ over the period 2041–2060 and 2.2 [1.6 to 3] °C over the period 2081–2100 under the low greenhouse gas emissions scenario (SSP1-2.6), and by 2.2 [2.3 to 3.6] °C over 2041–2060, and 5.5 [4.2 to 6.8] °C over 2081–2100 under the very high emissions scenario (SSP5-8.5) (*high confidence*). Heat waves will increase both over land and over sea (*high confidence*). {2.2.1}

B.1.2 Precipitation will decrease over most of the Mediterranean and heavy rainfalls will increase in some areas of the northern Mediterranean (*low confidence* for 1.5°C global warming level, *high confidence* for 4°C global warming level). Global warming will further increase the existing difference in intensity of precipitation and hydrological extremes between the northern and southern Mediterranean areas (*high confidence*). The projected increase of dry spell length is larger in the South than in the North Mediterranean (*medium confidence*). {2.2.2}

B.1.3 Future reduced precipitation, associated with increased evapotranspiration will lead to droughts, with drier soils and a decline of runoff and of coastal freshwater supply, to become more severe under moderate emission scenarios and strongly enhanced under severe emission scenarios (*high confidence*). {2.2.6}

B.1.4 Compared to the end of the 20th century (1976–2005), the mean sea surface temperature of the Mediterranean Sea is expected to increase by mid-21st (2021–2050) century in the range from 0.6°C to 1.3°C and by the end of the 21st century (2071–2100) in the range 2.7°C to 3.8°C under the very high greenhouse gas emissions scenario (*high confidence*). The warming at the end of the century will be smaller (from 1.1°C to 2.1°C) under an intermediate scenario. Warming is expected to be stronger in summer than in

⁷ In this Report, unless stated otherwise, square brackets [x to y] are used to provide the assessed *very likely* range, or 90% interval.

winter (*medium confidence*) and associated with longer and more intense marine heat waves (*high confidence*). {2.2.5}

- B.1.5** Seawater acidification is projected to continue both off-shore and at the coast (*virtually certain*). It is projected that the pH will decrease between –0.25 and –0.46 units in Mediterranean surface waters by the end of the century compared to pre-industrial era in very high emission scenarios (*medium confidence*). {2.2.5}
- B.1.6** The future evolution of sea surface salinity of the Mediterranean Sea remains largely uncertain with *very low confidence* on its sign of change. Any change will likely be spatially and temporally inhomogeneous due to the primary role of the river and near-Atlantic freshwater inputs (*medium confidence*). {2.2.5}
- B.2 Mediterranean relative mean sea level is expected to continue to rise during the coming decades and centuries at a rate depending on the future emissions of greenhouse gases (*virtually certain*). The increase of relative sea level will cause more frequent coastal floods covering larger coastal areas (*virtually certain*). {2.2.4, 2.2.7}**
- B.2.1** Mediterranean mean sea level is projected to rise during the coming decades and centuries, *likely* reaching 0.15–0.33 m by mid-21st century, and 0.32–0.62 m under the very low greenhouse gas emissions scenario and 0.63–1.01 m under the very high greenhouse gas emissions scenario by the end of 21st century, relative to 1995–2014 (*medium confidence*). The process is irreversible at the scale of centuries to millennia (*high confidence*). {2.2.7}. The long-term knowledge of the vertical land movements is restricted to a limited number of sites where geological or geodetic surveys have been carried out. {2.2.7}
- B.2.2** The frequency of an extreme sea level event that occurs one in a 100 year is likely to increase by 10-30% and 22-65% by the mid and end of the 21st century under an intermediate and very high emissions scenario respectively (*high confidence*). {2.2.4}
- B.3 Future pollution levels along the Mediterranean coasts are expected to exhibit varying trends across regions and pollutants,** depending on regulations, decreasing dependency, diminishing production and socioeconomic changes. The leakage of plastics into the sea will depend on the rate of plastic production, regulations and waste management (*high confidence*). {2.4}
- B.3.1** Nutrient fluxes to the coastal zone are expected to decrease in the north due to the implementation of European environmental regulations and to increase in the south if urban development and agricultural intensification continue at the present pace (*high confidence*). The current nutrient imbalance in coastal ecosystems, with increasing availability of nitrogen relative to phosphates and leading to exacerbated eutrophication problems, is expected to increase (*high confidence*). {2.4.1}
- B.3.2** Concentrations of certain persistent organic pollutants (POPs), such as polychlorinated biphenyl (PCBs) and dichlorodiphenyltrichloroethane (DDT), will continue to decline in the Mediterranean coasts due to regulations (*medium confidence*). Emerging pollutants such as pharmaceuticals and personal care products, are expected to increase due to socioeconomic changes and emerging industries to supply the demand (*medium confidence*). {2.4.3, 2.4.5}

- B.3.3** The leakage of plastics into the sea depends on the rate of plastic production. By 2040 it is *likely* to double if annual plastic production continues to grow at a rate of 4% and waste management is not radically improved. Decreasing the production growth, implementing regulations limiting single-use plastic and improving waste management can reduce the leakage (*high confidence*) {2.4.4}
- B.4** The Mediterranean is becoming increasingly apt to be colonised by non-indigenous species of tropical origin that are expanding their distribution ranges (*high confidence*). {2.3.2}
- B.5** Total coastal population of the Mediterranean is expected to grow faster than the inland population under most shared socioeconomic pathways, thus leading to increased exposure of population and assets to coastal hazards (*high confidence*). This increase strongly depends on the pathway and varies considerably between the geographic subregions. The northern Mediterranean may experience coastal population decline under some scenarios, while the highest increases in coastal population are expected in the Mediterranean Middle East and Maghreb countries (*medium confidence*). {2.5.1}

C. Observed impacts and future risks

- C.1** In general, the Mediterranean coastline is presently retreating, with a large spatial variability (*high confidence*) and it will increase under the effect of climate change (*high confidence*) with consequences on ecosystems and protection efficiency of present structures (*high confidence*). {3.2.2}
- C.1.1** The most dramatic erosion is observed in river mouth areas, coastal stretches around harbours and other coastal infrastructures as a result of decreased sediment supply and alteration of sediment fluxes caused by coastal structures (*very high confidence*). {3.2.2}
- C.1.2** In the absence of adequate adaptation and protection measures, beaches will continuously erode during the next decades increasing risks of storm induced damages and reducing the extension of areas for sun-and-beach tourism (*high confidence*). {3.2.2}
- C.1.3** Coastal erosion will increase under the effect of climate change, as mean sea level rise will enhance erosion in combination with energetic storms, aggravating a generalised shoreline retreat. In the future the projected median value of shoreline retreat for the Mediterranean with respect to 2010 is 17.5 [8.8 to 27.7] m and 23 [11.1 to 36.3] m by 2050 under the intermediate and very high greenhouse gas emissions scenarios, respectively, increasing to 40 [20.1 to 65.1] m and 65 [31.3 to 115.0] m respectively by 2100 (*medium confidence*). {3.2.2}
- C.1.4** Coastal erosion will increase flooding and reduce the degree of protection provided by existing infrastructures along the coast, consequently increasing risk of storm induced damages (*high confidence*). {3.2.2}
- C.1.5** Coastal erosion will also lead to a loss of ecosystem services as coastal zone habitats will be affected, degraded and, eventually, disappear due to coastal squeeze (*medium confidence*). {3.2.2}

- C.2 Regional sea level rise will increase the risk of storm-related floods and also result in the permanent inundation of certain areas along the Mediterranean coasts. Climate change and growing urbanisation will further increase the risk of flash floods in some coastal areas (*medium confidence*). Risks caused by meteorological and seismic tsunamis will continue to be present (*high confidence*). {3.2.3, 3.2.4}**
- C.2.1** In the Mediterranean, waterfronts, seaward parts of coastal settlements and low-lying areas are exposed to flood risk caused by waves during energetic storms, which, in the absence of efficient adaptation/protection measures, will generally increase in the future because of mean sea level rise (*high confidence*). Future mean sea level rise will lead to an increased frequency and intensity of coastal floods (*high confidence*). {3.2.3}
- C.2.2** Mean sea level rise will cause gradual and permanent inundation of low-lying unprotected areas in deltas and coastal plains, being locally often aggravated by subsidence, putting at risk natural, cultural values and important agricultural activities (*high confidence*). {3.2.3}
- C.2.3** Risks posed by flash floods are high in several coastal stretches of the Mediterranean because of exposed and vulnerable urban settlements, densely populated areas, local meteorological regimes, and topographic conditions. In the future, in the absence of efficient adaptation, flash flood risks are expected to increase in relation to the increase in the frequency of heavy rainfall events and population density in flood prone coastal areas (including Türkiye, Greece, Italy, France and Spain) (*medium confidence*). {3.2.3}
- C.2.4** The Mediterranean coast is among the areas with the highest probability of compound flooding in comparison with European coasts due to co-occurrence of heavy rainfall and high-water levels. The expected evolution of these events under climate change will be affected by the increase of both hazards, although with a large spatial variability in their occurrence and no clear trend regarding their intensity and frequency (*medium confidence*). {3.2.3}
- C.2.5** The occurrence of meteotsunamis is relatively frequent along some stretches of the Mediterranean coast (eastern Adriatic, Balearic Islands, strait of Sicily, Maltese Islands) with specific hotspots in some bays and inlets where resonance is favoured. They continue posing significant risks for Mediterranean coastal zones, despite being rare events. Due to the small tides, coastal infrastructures along the Mediterranean are generally not adapted to accommodate meteotsunami damages and flooding are potentially worse in the Mediterranean in comparison to other macro-tidal coasts of the world. {3.2.4}
- C.2.6** Tsunamis produced by seismic events have caused severe damages and loss of lives in the past. Due to the high seismicity of the Mediterranean basin, the short travel times of tsunami waves to the coast from source areas and the concentration of population and assets along the coastal zone, tsunamis are a significant threat for the Mediterranean coastal zones despite their low frequency, with the eastern basin being the most affected one. {3.2.4}
- C.2.7** In the absence of effective adaptation policies in the Mediterranean region, up to 20 million people could be affected by permanent displacement due to sea-level rise by

2100. This exposure is about three times higher in the southern and eastern countries than in the northern countries (*low confidence*). {3.4.2}

C.3 Risks of water scarcity in the coastal areas of the Mediterranean are caused by the overall drying trend affecting the region, salinisation of coastal aquifers, increasing demand associated with population growth, irrigation, touristic use, industry and the energy sector. Risks of water scarcity are expected to increase in the future (*high confidence*) {3.2.5}

C.3.1 Seawater intrusion in coastal aquifers affects a great part of the Mediterranean coast. In the future, salinisation of aquifers could further increase in the coastal areas affected by relative sea level rise (*high confidence*). {3.2.5}

C.3.2 Tourism and irrigated agriculture produce water demand peaks during summer. Increase of irrigation demand (driven by climate change and agricultural practices), the increment of population, particularly in the coastal areas of eastern and southern Mediterranean countries, and summer tourism are expected to lead to growing water demand in the future (*high confidence*). In the future, reduced precipitation and increased evapotranspiration will lead to a decline of runoff in the Mediterranean region and consequently affect the supply of fresh water to the coastal areas (*high confidence*). {3.2.5}

C.3.3 Future degradation and reduction of the availability of conventional freshwater resources for the different uses is expected, especially in the southern and eastern Mediterranean (*high confidence*). {3.2.5}

C.4 Mediterranean coastal wetlands have significantly declined since the beginning of the 20th century. Coastal ecosystems and their services are at risk of further reduction in the future. Risks can be further increased by changes of sediment supply, industrial and urban development (*high confidence*).

C.4.1 Mediterranean coastal wetlands have experienced a substantial decline, losing approximately 50 % of their area during the 20th century, due to a combination of erosion, extreme events, salt-water intrusion, and mainly human-induced pressures (such as expansion of irrigated agriculture), and urban, industrial and infrastructure development. They will be significantly affected by future changes in precipitation (*high confidence*), although with a high spatial variability. Sea level rise and coastal erosion will lead to further losses of coastal wetlands (*high confidence*), especially in areas where existing rigid inland boundaries limit the potential horizontal migration of wetlands. {3.5}

C.4.2 Degradation, regression and biodiversity loss, and, eventually, disappearance of ecosystem habitats will lead to an overall decline in ecosystem services relative to current conditions (*high confidence*). For the northern Mediterranean coast, the services decline can reach around 6% of the present value by 2100 under the very high greenhouse gas emissions scenario, but with a high spatial variability and the largest decline occurring in the north-eastern Mediterranean areas (*medium confidence*). Lack of studies prevents assessing for the rest of the Mediterranean coastline. {3.5.2}

- C.4.3** The decrease in sediment supply, coupled with further industrial, urban and tourism development, can enhance the vulnerability of coastal sandy beaches, wetlands, and saltmarshes to sea level rise. {3.5.2}
- C.5 In the Mediterranean Sea mass mortalities in coastal waters have been recently observed, they have been partially attributed to marine heat waves and are expected to increase in the future (*high confidence*). {3.2.7}**
- C.5.1** Mass mortality events in the Mediterranean Sea have been observed during the last decades, affecting corals, sponges, molluscs, bryozoans and echinoderms, and they have been attributed to marine heat waves and pathogen infections. Many Mediterranean coastal species are reaching their tolerance limits due to ocean warming and repeated marine heat waves. (*high confidence*). {3.2.7}
- C.5.2** The frequency and intensity of mass mortality events will likely increase in the future in parallel with rising marine heat waves (*high confidence*). {3.2.7}
- C.5.3** Mortality risks are increased by synergistic effects of warming and pollution (*medium confidence*). {3.2.6}
- C.6 Alteration of species distribution and population have been observed, such as the presence of non-indigenous species and jellyfish blooms. {3.2.7}**
- C.6.1** Non-indigenous species affect indigenous species through predation, competition for resources and ecological niches, food web shifts and as vectors of pathogens or parasites. Non-indigenous species are producing a variety of ecological and socio-economic impacts on the Mediterranean, with examples of negative impacts on native biodiversity and coastal ecosystem services, mainly food provision (*high confidence*). {3.2.7}
- C.6.2** Recent studies suggest an increase in the frequency of jellyfish blooms in the Mediterranean Sea, which has been linked to eutrophication and other human induced stressors, including anthropogenic warming (*medium confidence*) {2.3.3}
- C.7 In the Mediterranean coastal region, climate change is expected to pose serious risks on important economic sectors such as summer beach tourism, agriculture, aquaculture and fisheries (*high confidence*). {3.3}**
- C.7.1** Hot temperatures and heat waves are expected to reduce the traditional attractiveness of the Mediterranean beaches in the summer, while increasing suitability of spring and autumn seasons for beach tourism (*medium confidence*). The narrowing and eventual disappearance of beaches poses high risks for the sun-and-beach tourism sector, especially in urbanised areas where the coastal zone is limited by physical barriers, such as numerous coastal stretches in Cyprus, France, Greece, Italy, Malta and Spain, among other countries (*high confidence*). {3.3.1}
- C.7.2** In the coastal areas of the Mediterranean, risks for agricultural productivity are posed by the overall loss of the quality and availability of water resources and the loss of agricultural land, caused by erosion and permanent submersion. In absence of adequate adaptation, agricultural lands located in low-lying coastal areas, such as the plains of the Nile, Ebro and Po deltas, will be affected by the impacts of relative sea level rise (*high confidence*). {3.3.2}

- C.7.3** Climate change is affecting the range and quantity of species available for commercial exploitation (*medium confidence*) and favouring the emergence of non-indigenous species (*medium confidence*). Mediterranean fisheries are overexploited and the majority of the stocks are declining (*high confidence*). {3.3.3}
- C.8 Sea level rise is expected to place at risk Mediterranean coastal structures, such as airports, transport networks, and ports, and cultural heritage sites (*high confidence*).** {3.3.5, 3.4.1}
- C.8.1** Three out of the world's 20 airports most at risk of coastal flooding due to sea level rise are located in the Mediterranean⁸. In several Mediterranean countries, roads and railways are located close to the shoreline and exposed to the risk of flooding and erosion. Multihazard conditions affecting Mediterranean ports are projected to significantly worsen due to climate change under a very high emission scenario. The absence of adequate adaptation will increase risks for operating Mediterranean ports, particularly in the southern Mediterranean. The extent of this increase will vary depending on local conditions, port configuration being a crucial factor (*medium confidence*). {3.3.5}
- C.8.2.**Sea level rise is expected to reduce the effectiveness of protection provided to the coast by parallel breakwaters, due to increased overtopping. The extent of this impact will largely depend on the height of the structures (*high confidence*). Large values of sea level rise will make the design and planned operativity of the current Venice defence systems inadequate (*medium confidence*). {3.3.5}
- C.8.3** The large majority of Mediterranean UNESCO cultural World Heritage Sites in low elevation coastal zones are currently at risk of erosion and coastal flooding (*high confidence*). The coast-built heritage is *likely* to be also affected by slow cumulative deterioration processes, with an increase in the risk of decohesion and due to salt crystallisation and mechanical stress (*very high confidence*). {3.4.1}
- C.9 Diverse pollutants affect the coastal waters of the Mediterranean Sea with negative impacts on ecological systems, human health and economic sectors (aquaculture, fishing, and coastal tourism). The risks associated with coastal pollution are expected to increase as anthropogenic pressures in coastal zones continue to grow, exacerbated by the compounding effects of climate change, leading to cumulative and synergistic impacts (*medium confidence*).** {3.2.6, 3.2.7}
- C.9.1** High nutrient fluxes from land sources cause eutrophication with adverse consequences, such as hypoxia or anoxia, episodes of massive mucilage formation and harmful algal blooms. Mucilage has been reported particularly in highly productive and shallow water coastal areas of the Mediterranean. It reinforces hypoxic and anoxic conditions, negatively affecting benthic organisms and damaging tourism and fisheries. {3.2.6, 3.2.7}
- C.9.2** Metals accumulate in estuaries, wetlands, deltas, prodeltas and, more generally, in coastal and seafloor sediments, with some of them having negative impacts on organisms (such as immunosuppression, impaired reproduction and development) even

⁸ Ioannis Kapodistrias Intl in Greece, Pisa and Venice in Italy

at minute concentration and accumulating in marine organisms throughout food webs (the bioaccumulation of mercury is a representative example). {3.2.6}

- C.9.3** Pharmaceutical residuals and other emerging pollutants reach coastal waters through rivers and domestic effluents, where conventional processes are unable to treat them. These emerging pollutants present a risk of acute or chronic toxicity to aquatic organisms (*medium confidence*). {3.2.6}
- C.9.4** High concentration of plastics represents an important risk for marine biodiversity. Coastal areas are in general hotspots for plastic ingestion and coastal species are at higher risk than open-sea species (*medium confidence*). Risks for human health are due to the ingestion and accumulation by commercially exploited seafood, and spread through the trophic chain (*medium confidence*). {3.2.6}
- C.9.5** Complex interactions between climate change impacts and pollutants in the coastal environment will become more frequent due to multiple stressors from both natural and anthropogenic sources (*medium confidence*). {3.2.6}
- C.9.6** The occurrence of natural disasters and environmental degradation linked to pollution has multiple direct and indirect impacts on the health and well-being of coastal populations along the Mediterranean Basin. In the absence of effective adaptation, risks are expected to increase in the near future as climate change hazards and coastal populations are expected to increase (*high confidence*). {3.4.2}

D. Adaptation measures and solutions

- D.1 Reduction of risks posed by climate hazards has primarily included protection against coastal flooding, prevention of coastal erosion and conservation measures for coastal ecosystems. Both protection against coastal flooding and management of coastal erosion generally lack considering the values of future sea level rise, with risks of limited future efficiency (*high confidence*). The efficiency of conservation measures of coastal ecosystems strongly depends on the success of climate change mitigation and an increasing number of hard limits will be reached for every increment of global warming (*high confidence*).**
- D.1.1** Protection against coastal flooding, except for few examples of relocation and nature-based solutions, typically relies on relatively high-cost engineering solutions, with negative effects on coastal landscape, biodiversity and ecosystems (*high confidence*). Lack of consideration of sea level rise in coastal flood-risk management is widespread and implies the risk that during the 21st century the defence systems will reach soft limits, lock-ins and maladaptation (*high confidence*). {4.2.1}
- D.1.2** Prevention of coastal erosion by engineering protection and artificial nourishment of beaches is becoming less efficient due to sediment scarcity (*medium confidence*). Nature-based solutions are increasingly discussed, they have economic and environmental advantages, but trade-offs with the use of beaches and coastal resources limit the scale of their implementation (*high confidence*). Landward relocation with appropriate planning could represent a sustainable solution in some areas, especially when other adaptation measures are not viable. Along the European Mediterranean coastline relocation is limited by the lack of space in low-lying coastal areas and by low

social and present economic feasibility, but it might become economically viable in the long term (*medium confidence*). {4.2.2}

- D.1.3** Current management of coastal erosion generally overlooks the risks posed by sea level rise (*high confidence*). Transparent communication and governance are essential for avoiding short term interventions and maladaptation in the future (*medium confidence*). {4.2.2}
- D.1.4** Autonomous adaptation of coastal ecosystems requires adequate conservation measures, such as habitat protection, limitation of human pressures, reduction of pollution, ensuring sufficient accommodation space and area-based conservation measures, which in the Mediterranean are too limited in scale and ambition to curb coastal ecosystem losses (*high confidence*). Active restoration remains too limited to support the recovery of habitats at relevant ecological scales, while coastal protection measures reduce and fragment habitats (*high confidence*). {4.2.3}
- D.1.5** The efficiency of conservation measures strongly depends on the success of climate change mitigation, that is limiting warming climate change below 1.5°C with no or small overshoot (*medium confidence*). Adaptation limits of coastal terrestrial, freshwater and brackish water ecosystems will be reached above 3°C of global warming in the northeastern Mediterranean and possibly earlier in the eastern and southern Mediterranean (*high confidence*). {4.2.3, 4.2.4}
- D.1.6** Reducing the risk of possible conflicts and side-effects of some adaptation actions on related other sectors can be achieved through cross-sectoral adaptation strategies. Such strategies, if included in a regional “Mediterranean” framework, would enable cooperation and more effective cross-border measures to be undertaken. {4.2.3}
- D.2 Mediterranean coastal waters are heavily influenced by pollution originating from numerous human activities, mainly land-based, such as industry, agriculture, urbanisation, and tourism. Actions controlling pollution at its sources are generally more efficient than those treating it at endpoints (*medium confidence*). Actions to tackle pollution at basin scale are not implemented, yet, and challenges both technical and in the decisional process remain to be solved.** {4.3}
- D.2.1** Management of pollution both at the sources and at the endpoints requires continued long-term monitoring, using an appropriate set of indicators and adaptive recovery management plans (*high confidence*). Actions aimed at the sources are more efficient, particularly in case of point sources, as they are usually simpler to be implemented, long-lasting, easier to monitor, and cheaper, while they are more problematic in the case of dispersed sources and at endpoints (*medium confidence*). {4.3}
- D.2.2** Strategies to reduce coastal pollution include use of municipal solid waste for the waste-to-energy industry, recycling and re-use of wastewater, sustainable farming practices and more efficient treatment of polluted water from farming activities and eco-remediation. {4.3.1, 4.3.2}
- D.2.3** There is currently no consistent strategy approach to reduce plastic litter pollution, as the gap between politics, science and society still complicates the joint design and implementation of effective mitigation measures. The effectiveness of solutions is

further still limited by knowledge gaps, technical difficulties and economic costs (*medium confidence*). {4.3.4}

- D.2.4** The implementation of pollution management strategies differs among Mediterranean countries. In order to ensure effective decision making, coordination among parties, improved spatial consistency of information on litter distribution, and awareness-raising measures are fundamental. {4.3.5}
- D.2.5** Waste prevention through of law-enforcement, appropriate waste management and monitoring the effectiveness of implemented actions (such as those included in the European Marine Strategy Framework Directive) are important components to reach a Good Environmental status {4.3.4}.
- D.3** **Although the presence of non-indigenous species is observed throughout the Mediterranean region, solutions have been rarely attempted, with few successful examples.** Management of non-indigenous species are based on actions at regional levels: eradication initiatives; efforts for their commercial exploitation; protection of indigenous species by providing suitable habitat, protected areas, and ecological connectivity. {4.4}
- D.4** **Adaptation needs to water shortages vary significantly across sub-regions, depending on the hydrogeological and coastal water management context. Adaptation to reduced water availability is taking place in the Mediterranean coastal areas (*high confidence*). These adaptation options consist of increasing water supply, improving water quality, supporting measures and governance, and to a lesser extent reducing water demand {4.2.4}.**
- D.4.1** Observed adaptation to reduced water availability is often based on increasing water supply based on diversified strategies (water diversion and transfers, diversification of resources, surface reservoirs, desalination), which, though being efficient, pose social, environmental, and economic challenges, and can reach hard limits (*high confidence*). {4.2.4}
- D.4.2** Water demand management measures, although they are an important component to limit future risks of water scarcity, are limitedly used (*high confidence*). Sustainable water demand can be achieved by improving irrigation practices, changing agricultural practices, improving urban water management, through economic and financial incentives, regulating distribution (*high confidence*). {4.2.4}
- D.4.3** Nature-based solutions, such as favouring saltmarsh accretion to reduce surface saltwater inflow into aquifers and estuaries, have limitations in terms of feasibility and efficiency for high rates of sea level rise (*high confidence*). {4.2.4}
- D.4.4** A transformation of the water-food-energy nexus, while taking into account the ecosystem, can bring substantial co-benefits to the reduction of water shortage risks, such as increased human health, aquaculture easing and healthier terrestrial and freshwater ecosystems (*high confidence*). {4.3}
- D.5** **The engagement of scientists with policymakers, stakeholders, and citizens is a key factor to removing barriers (including lack of understanding and trust) and can be particularly fruitful during the planning process. Turning stakeholders into partners**

strongly increases the possibility of successful implementation of solutions and adaptation measures (*high confidence*). {4.7}

D.5.1 Coastal adaptation management and planning processes provide unique opportunities for the establishment of permanent frameworks for science-policy-community interaction. Such frameworks require sufficient resources, are based upon transparency and are the key for building partnerships and trust. Plans that are co-created by science-policy-community groups strongly increase their chances for successful implementation (*high confidence*). {4.7.3}

E. Recent developments and sustainable development pathways

E.1 The present actions towards solutions to environmental problems, adaptation to climate change and its mitigation are insufficient to attain the Sustainable Development Goals (SDGs) ensuring the wellbeing of people and the sustainability of resources in the Mediterranean coastal zone (*medium confidence*). {5.2, 5.3}

E.1.1 Climate change, in combination with other drivers such as urbanisation, rural exodus, and population growth, represent a threat to the vital services provided by Mediterranean marine and coastal ecosystems (*high confidence*). {5.4.5}

E.1.2 Further research is needed to establish the risks posed by the implementation of renewable energy projects (wind, solar and wave energies, hybrid systems) to the unique biodiversity of the Mediterranean coastal ecosystems (*medium confidence*). {5.3}

E.1.3 The most vulnerable actors in society - such as the elderly, migrants, refugees, internally displaced individuals, women, children and low-income earners - who are exposed to climate hazards, such as heat waves and flooding, among others, are in many cases not adequately engaged in the policy-making processes nor adequately considered in policy measures, to ensure efficient and just transition to changing environment and climate (*medium confidence*). {5.4}

E.1.4 Crucial socioeconomic sectors, such as tourism, ports and maritime transport, construction and real estate, contribute to economic development and employment, but are largely based on extractive models of development, insufficiently embracing circularity and sustainable development practices (*medium confidence*). {5.3}

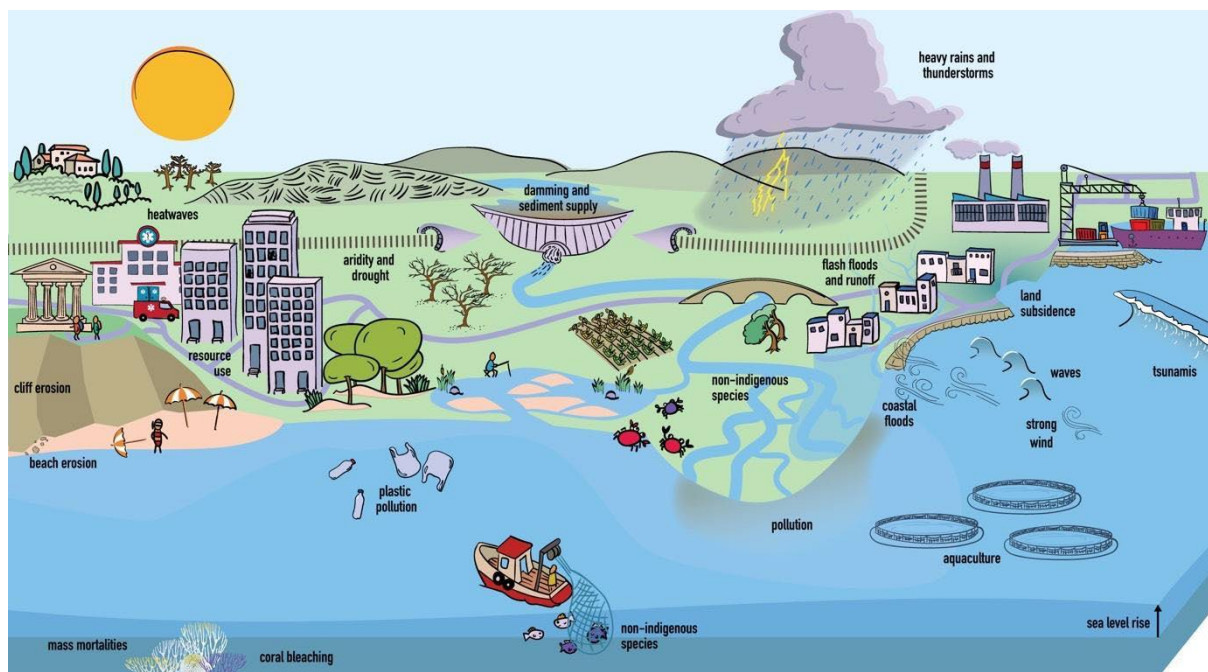
E.1.5 The current share of carbon emissions of the Mediterranean countries amounts to no more than 6 percent of global emissions, with northern Mediterranean countries contributing the larger proportions. While greenhouse gas emissions in northern Mediterranean Countries have been systematically decreasing since 2005, they have been continuously increasing in southern and eastern Mediterranean Countries since the 1960s, mainly driven by economic and population growth and do not show a promising path in their reduction given the expected increase in energy demand in the next few decades (*high confidence*). {5.2.1}

E.1.6 Among renewable energy sources in the Mediterranean coastal zone, offshore wind energy represents a feasible viable option while wave and thermal gradient energies are still in the early stages (*medium confidence*). Despite some progress in promoting transition from fossil fuels towards renewable and clean energy sources and efforts to support conservation and restoration of blue carbon pools (such as coastal ecosystems),

sustainable development pathways are not progressing sufficiently to achieve net zero targets by the mid-21st century (*high confidence*). {5.3}

- E.1.7** Low carbon energy pathways in coastal economies are essential for sustainable local and regional economic growth and stability (*medium confidence*). In the quest for decarbonisation, alternative fuels and energy sources such as biofuels, synthetic fuels, hydrogen, and batteries are emerging in the Mediterranean. Transition to economically, socially and environmentally more sustainable maritime transport would result in relatively lower carbon emissions per tonne transported compared to terrestrial and aerial transport (*low confidence*) {5.3.1}
- E.2 Without transformative actions across all sectors, systems, and scales climate change risks will be exacerbated and the UN Sustainable Development Goals will not be met (*high confidence*). A mix of legal, policy and economic instruments, and behavioural nudges, are available for local, national, and regional authorities to promote effective climate resilient sustainable development pathways in the Mediterranean coastal zone. Properly identifying vulnerabilities related to human activities and climate change impacts, assessing opportunities to reduce risks to the affected communities and ecosystems, and adopting actions consistent with the Sustainable Development Goals (SDGs) are fundamental for pursuing these goals (*high confidence*). {5.3, 5.4}**
- E.2.1** Carbon neutrality by 2050 can only be reached by ensuring more political and economic stability, and implementing circular and sustainable development models, especially in southern and eastern Mediterranean countries, in order to decouple energy consumption from economic growth (*high confidence*). {5.2.2}
- E.2.2** There is a consistent potential for climate change mitigation and adaptation through effective conservation and restoration of blue carbon ecosystems including seagrass meadows, coastal wetlands, salt marshes and coastal terrestrial ecosystems (including coastal dunes). The carbon sequestration capacity of coastal wetlands is about 10 times that of terrestrial ecosystems, but they are not sufficiently protected (*high confidence*). {5.2.2}
- E.2.3** An effective implementation of the sustainable blue economy represents a powerful mean to protect and transform Mediterranean marine and coastal areas, fostering resources for local, inclusive, sustainable and resilient development (*high confidence*). Ensuring continuous monitoring and assessment of coastal ecosystems and their valuable services can support the adoption of dynamic adaptive strategies (*medium confidence*). {5.2.2}
- E.2.4** Coastal tourism is a strong economic driver and as such has a key role in fostering sustainable development pathways, especially by shifting from generally wasteful and overconsumption practices to more circular and sustainable ones (*medium confidence*). Sustainable tourism, which promotes local communities and conserves natural resources, is endorsed by international organisations and programs. Ecotourism models can use alternative policy tools including green taxes and eco-labelling schemes (*high confidence*). Additionally, the negative impacts of touristic cruises on air quality can be reduced by electrification of ports and controlling emission of pollutants (*medium confidence*). {5.3.1, 5.3.2}

- E.2.5** Actions towards reducing the overexploitation of fish stocks and the consequent negative impacts particularly on small-scale fishers include their meaningful participation in the co-management of the sector, the implementation of best practices to maximise the value of the catch and the establishment of vertically-integrated distribution channels especially at local level (*high confidence*). {5.3.1}
- E.3 Social inequalities, access to basic service, gender-based inequalities are issues of concern in the Mediterranean region and in its high urbanised coastal zone as they act as a barrier to the implementation of sustainable development pathways (*high confidence*)** {5.4}
- E.3.1** Existing social inequalities across the Mediterranean Basin act as a further barrier to climate change adaptation and sustainable development pathways. A careful analysis of distributional effects of policies, adaptation actions and development programmes is fundamental to avoid the risk of negatively impacting low-income earners (*high confidence*). {5.4.1}
- E.3.2** Social infrastructures have a positive impact on social cohesion, by ensuring equal access to basic services (such as health care and education) across cities and regions. However existing inequalities within and among Mediterranean countries can undermine social cohesion (*high confidence*). {5.4.2}
- E.3.3** In the Mediterranean countries where gender-based inequality is high, developing transformative coastal adaptation pathways by empowering women participation in decision-making and support programmes, contributes to the achievement of SDG5-Gender equality (*high confidence*). {5.4.4}



Marine warming and heat waves: since the 1980s sea surface warmed in the range from +0.29°C and +0.44°C per decade. Over the last two decades the frequency of marine heat waves increased by 40%. The mean sea surface temperature of the Mediterranean Sea is expected to increase by the end of the 21st century in the range 2.7°C to 3.8°C under the very high greenhouse gas emissions scenario.

Flash floods: Risks posed by flash floods are high in several Mediterranean coastal stretches. Without efficient adaptation, flash flood risks are expected to increase in relation to the increase in the frequency of heavy rainfalls and population density in flood prone coastal areas.

Population: The total population of Mediterranean countries in 2020 was about 540 million people, around one-third of them living in the coastal zone. Up to 20 million people could be affected by permanent displacement due to sea-level rise by 2100.

Coastal Floods: The frequency of an extreme sea level event that occurs one in a 100 year is likely to increase 65% by the end of the 21st century under the very high greenhouse gas emission scenario.

Aquaculture: More than 100 species (finfish, shellfish, crustaceans and algae) are currently cultivated in the Mediterranean.

Sea level rise: Mean sea level in the Mediterranean has risen at about 1.4 mm yr⁻¹ during the 20th century and has accelerated to about 2.8 mm yr⁻¹ in the last three decades. At the end of the 21st century, the Mediterranean mean sea level is projected to likely increase 0.6-1.0m relative to present under the very high greenhouse gas emission scenario.

Sea water acidification: Seawater acidification is projected to continue and will decrease between -0.25 and -0.46pH units in Mediterranean surface waters by the end of the century compared to pre-industrial era in very high emission scenarios.

Non-indigenous species: Over a thousand of non-indigenous species have been identified in the Mediterranean and along its coasts. Warming of the Mediterranean waters is creating increasingly suitable conditions for non-indigenous thermophilic species.

Coastal erosion: In the future the projected median value of shoreline retreat for the Mediterranean with respect to present is 65 m by 2100 under a very high emission scenario.

Wetland: Mediterranean coastal wetlands have experienced a substantial decline, losing approximately 50% of their area during the 20th century.

Plastic pollution: Plastics account for up to 82% of observed litter, 95-100% of total floating marine litter and more than 50% of seabed marine litter in the Mediterranean Sea. By 2040 plastic pollution is likely to double if annual plastic production continues to grow at a rate of 4% and plastic waste management is not radically improved.

Pollution is originated from numerous human activities, mainly land-based, such as industry, agriculture, urbanisation, and tourism. Future pollution levels along the Mediterranean coasts are expected to exhibit varying trends across regions and pollutants, depending on regulations, decreasing dependency, diminishing production and socioeconomic changes.

Aridity and droughts: Future reduced precipitation, associated with increased evapotranspiration will lead to droughts, drier soils, decline of runoff and of coastal freshwater supply.

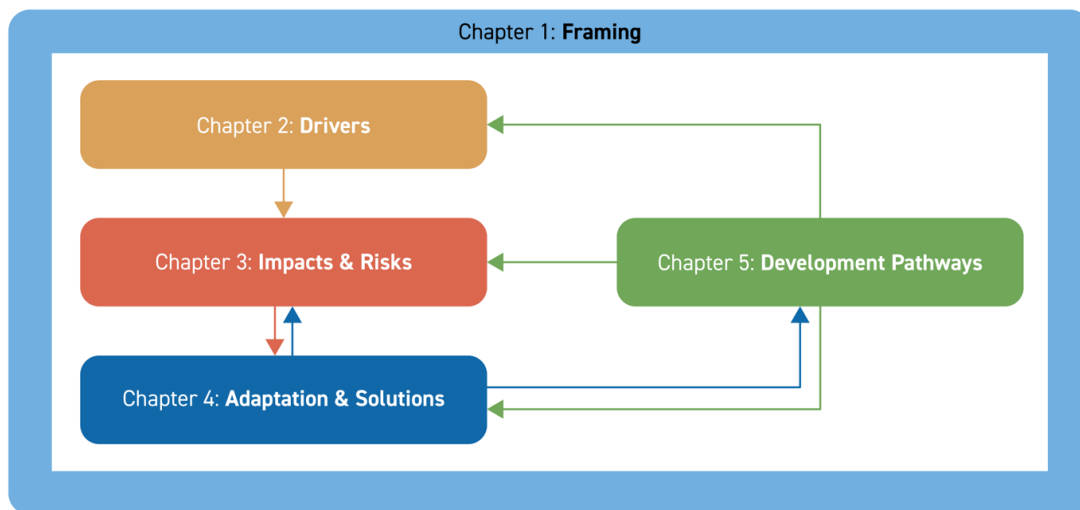
Mass mortalities: observed mass mortalities in Mediterranean coastal waters have been partially attributed to marine heat waves and are expected to increase in the future.

Figure SPM1 | The coastal zone and drivers of environmental and climate change

List of corrigenda agreed during the Plenary Consultation (6 November 2023) to be implemented in the final revision and copy-editing:

- *Modify text “Sea water acidification: Seawater acidification is projected to continue and pH will change between -0.25 and -0.46pH units in Mediterranean surface waters by the end of the century compared to pre-industrial era in very high emission scenarios”*
- *Add text: “Salinisation of aquifers: Seawater intrusion in coastal aquifers affects a great part of the Mediterranean coast. In the future, salinisation of aquifers could further increase in the coastal areas affected by relative sea level rise”*
- *Add figure: graphic visuals representing: a) seagrass meadows, b) marine heatwaves, c) ship induced pollution (ports)*

Climate and environmental change, and impacts in the Mediterranean region



SUBJECT	FRAMING	DRIVERS	IMPACTS & RISKS	ADAPTATION & SOLUTIONS	DEVELOPMENT PATHWAYS
Climate & Geology	1.2	2.2	3.2; 3.3; 3.4; 3.5	4.2; 4.5	5.2; 5.3
Air temperature	1.2.1	2.2.1			
Precipitation		2.2.2	3.2.3; 3.3.5; 3.4.1	4.2.1	
Atmospheric circulation		2.2.3	3.2.4		
Cyclones		2.2.4	3.2.3		
Sea water temperature, salinity & acidification		2.2.5	3.2.5; 3.2.6; 3.3; 3.4; 3.5	4.2.5	
Surface water budget		2.2.6	3.2.5	4.2.4	
Sea level rise & (permanent) coastal submersion		2.2.7	3.2.2; 3.2.3; 3.4.1; 3.5.1; 3.5.2	4.2.2	
Natural & anthropic land subsidence		2.2.8	3.2.2; 3.2.3	4.2.3	
Geohazards		2.2.9	3.2.4	4.5.1	
Biology		2.3	3.2.7; 3.4.2	4.4	5.3
Non-indigenous species		2.3.1	3.2.7	4.4	
Species distribution		2.3.2	3.2.7; 3.3.3; 3.5.2		
Jellyfish blooms		2.3.3	3.2.7		
Pollution	1.2.2	2.4	3.2.6	4.3	5.3
Nutrients		2.4.1	3.2.6	4.3.1; 4.3.2; 4.3.3	
Trace metals		2.4.2	3.2.6	4.3.3	
Persistent organic pollutants (POP)		2.4.3	3.2.6	4.3.1; 4.3.2; 4.3.3; 4.3.4	
Plastics		2.4.4	3.2.6	4.3.4	
Emerging pollutants		2.4.5	3.2.6	4.3.2; 4.3.3	
Municipal waste				4.3.1	
Air pollution		2.4.6	3.2.6		
Economy & Society	1.2.3; 1.3	2.5	3.3; 3.4; 3.5	4.3	5.3; 5.4
Population growth	1.1.3	2.5.1	3.4.2		
Development trends	1.1.3	2.5.2	3.4.1		
Tourism & cruising		2.5.2.1	3.3.1		5.3.1.2
Maritime transport		2.5.2.1	3.3.1		
Oil & gas exploration and extraction		2.5.2.2	3.3.4		5.3.1.1
Sea water desalination		2.5.2.3	3.3.4		
Food security			3.3.2		
Fisheries & aquaculture		2.5.2.4	3.3.3		5.3.1.3
Science-policy interface	1.1.2			4.7	
Transformative pathways for development	1.3.2				5.3.3
Social equity and climate justice	1.4.4				5.4

Figure

SPM2 | Visual guideline to the content of the report

List of corrigenda agreed during the Plenary Consultation (6 November 2023) to be implemented in the final revision and copy-editing:

- Change title: “Structure and logics of the report showing references to the sections of the full report in which the listed issues are addressed.”
- Visual aspect: Improve the presentation of information to enhance readability. It has been agreed that the authors will consider extending the box content by adding short descriptions of chapter content. However, the final decision to implement this change will be reserved for them.

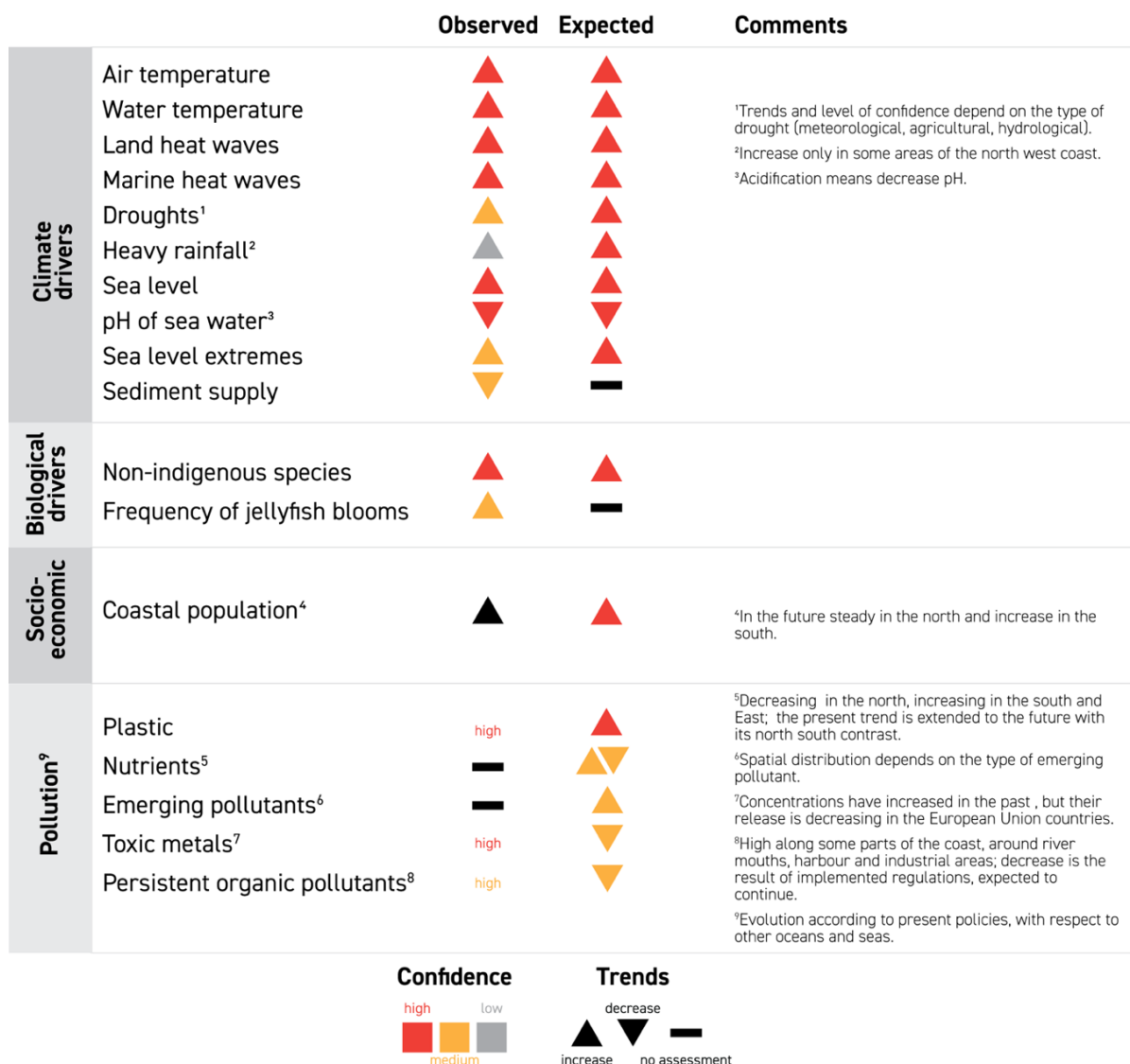


Figure SPM3 | Drivers of change and their expected evolution in the Mediterranean coastal zone. [Note: the visual is in progress]

List of corrigenda agreed during the Plenary Consultation (6 November 2023) to be implemented in the final revision and copy-editing:

- Add “drivers” after “socio-economic” and after “pollution”
- Add the following elements to “Socio-economic drivers” (in relation to sections A.5.3 and A.5.6 of the SPM):
 - Tourism:** Observed: increase / Expected: not-assessed (10) observed increase has occurred in the south Mediterranean countries
 - Overexploitation of fish-stock:** Observed: increase / Expected: not-assessed

CLIMATE AND ENVIRONMENTAL COASTAL RISKS IN THE MEDITERRANEAN & SDGs

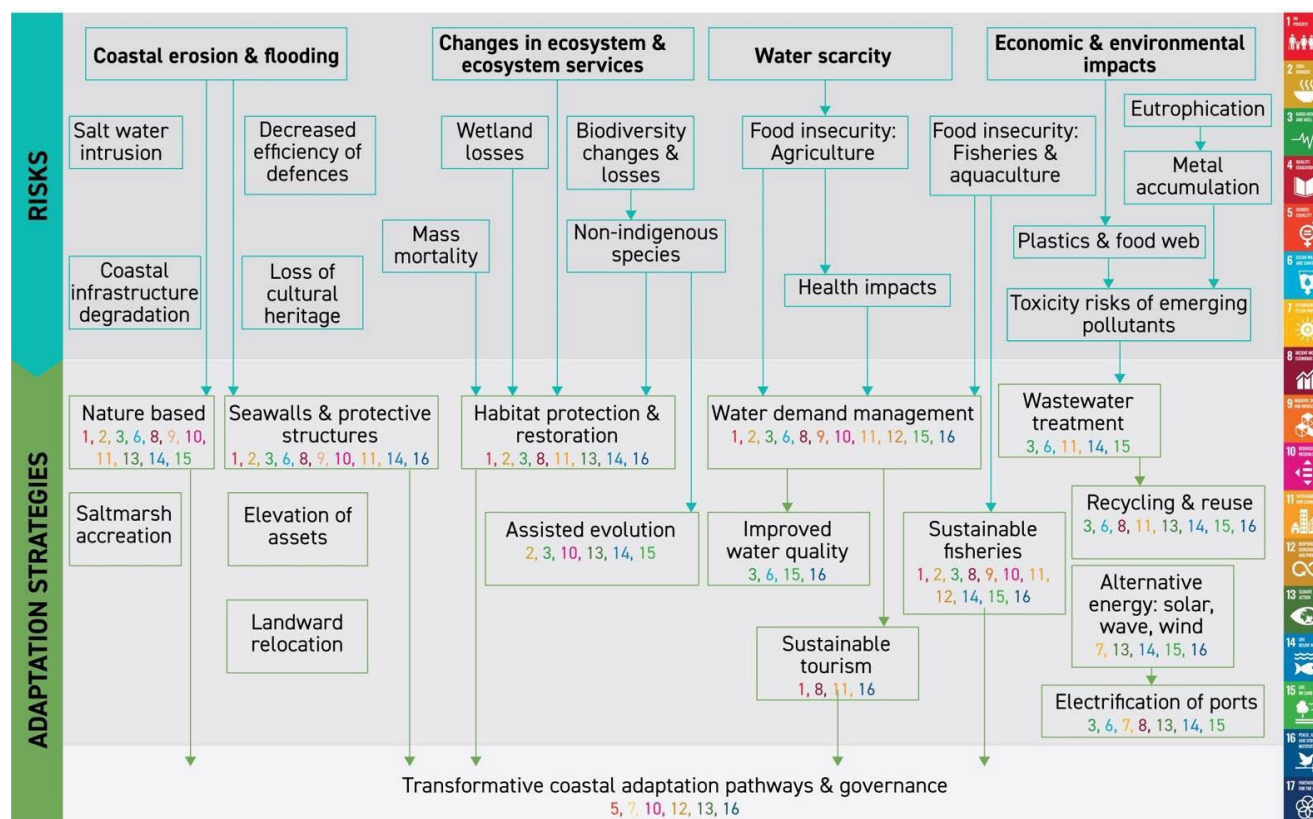


Figure SPM4 | Risks, adaptation and solution in the Mediterranean coastal zone and their links to the Sustainable Development Goals (SDGs).

List of corrigenda agreed during the Plenary Consultation (6 November 2023) that will be implemented in the final revision and copy-editing:

- Replace “Changes in ecosystem & ecosystem services” with “Losses in ecosystem & ecosystem services”
- Replace “Economic and environmental impacts” with “Negative economic and environmental impacts”;
- Add the following numbers below: a) saltmarsh accretion: 6, 11, 13, 14, 15; b) landward relocation: 8, 9, 10, 11, 14, 15, 16; c) elevation of assets: 8, 9, 10, 11, 15, 16

Table SPM1. Geographical context: The Northern Mediterranean Countries (NMC) gather twelve countries or entities: AL, BA, CY, ES, FR, GR, HR, IT, MC, ME, MT and SI. The Southern and Eastern Mediterranean Countries (SEMC) gather ten countries or entities: DZ, EG, IL, LB, LY, MA, PS, SY, TN and TR. The Mediterranean biogeographical region comprises the Union territories of Greece, Cyprus, and Malta, parts of the Union territories of Spain, France, Italy, Portugal and Croatia.

ISO2 Code	Country of entity	Regions
AL	Albania	NMC
BA	Bosnia and Herzegovina	NMC
CY	Cyprus	NMC
DZ	Algeria	SEMC
EG	Egypt	SEMC
ES	Spain	NMC
FR	France	NMC
GR	Greece	NMC
HR	Croatia	NMC
IL	Israël	SEMC
IT	Italy	NMC
LB	Lebanon	SEMC
LY	Libya	SEMC
MA	Morocco	SEMC
MC	Monaco	NMC
ME	Montenegro	NMC
MT	Malta	NMC
PS	State of Palestine	SEMC
SI	Slovenia	NMC
SY	Arab Republic of Syria	SEMC
TN	Tunisia	SEMC
TR	Türkiye	SEMC

]